

**NOTICE!!**

**These documents have been scanned!**

**Do not place un-scanned documents beneath this notice!**

**Do not remove this notice from this file!**

GPO Jacket No. 560-102  
Print Order 61540  
Rise Business Services, LLC  
Job=AZ15 5/16/2019



Box Number= AZ15058



Claim Begin-End: AMC408062-AMC408062

1 Initial Receipt



AZ15058-14

AMC407284-AMC408064

**United States Department of the Interior**

**Bureau of Land Management**

LANDS/RECREATION & PLANNING

ONE N CENTRAL AVE  
PHOENIX, AZ 85004 -2203  
Phone:

Receipt

No:

2354331

<b>Transaction #:</b> 2428790		<b>ENTERED INTO COMPUTER</b> JUN 06 2011 <i>cm</i>
<b>Date of Transaction:</b> 06/01/2011		
<b>CUSTOMER:</b>		
ANNA KATHARINA STUTE 29332 SONOMA WAY SAN JUAN CAPISTRANO, CA 92675-1144 US		

LINE #	QTY	DESCRIPTION	REMARKS	UNIT PRICE	TOTAL
1	1.00	LOCATABLE MINERALS / MINING CLAIMS-NEW, UNADJUD, ONE OR MORE AUTH NOS / NEW MINING CLAIM LOCATION FEE \$34 <b>CASES:</b> AMC408062/\$34.00		- n/a -	34.00
2	1.00	LOCATABLE MINERALS / MINING CLAIMS-NEW, UNADJUD, ONE OR MORE AUTH NOS / NEW MINING CLAIM MAINT FEE \$140 <b>CASES:</b> AMC408062/\$140.00		- n/a -	140.00
3	1.00	LOCATABLE MINERALS / MINING CLAIMS-NEW, UNADJUD, ONE OR MORE AUTH NOS / NEW MINING CLAIM PROCESSING FEE \$15 <b>CASES:</b> AMC408062/\$15.00		- n/a -	15.00
<b>TOTAL:</b>					<b>\$189.00</b>

PAYMENT INFORMATION			
1	AMOUNT:	189.00	POSTMARKED: 05/24/2011
	TYPE:	CHECK	RECEIVED: 05/27/2011
	CHECK NO:	1762	
	NAME:	STUTE, HEINZ DIETER 29332 SONOMA WAY SAN JUAN CAPISTRANO CA 92675-1144 US	

REMARKS

This receipt was generated by the automated BLM Collections and Billing System and is a paper representation of a portion of the official electronic record contained therein.



**NOTICE!!**

**These documents have been scanned!**

**Do not place un-scanned documents beneath this notice!**

**Do not remove this notice from this file!**

GPO Jacket No. 560-102  
Print Order 61540  
Rise Business Services, LLC  
Job=AZ15 5/16/2019



Box Number= AZ15058



Claim Begin-End: AMC408062-AMC408062

2 Correspondence



AZ15058-14

AMC407284-AMC408064

August 17, 2011

In Reply Refer To:  
3800 (9310) RE  
AMC408062

CERTIFIED MAIL – RETURN RECEIPT REQUESTED NO. 7010 3090 0001 1034 0690

NOTICE

Patrick Allen, Cordula Allen  
4474 W. 133 St  
Hawthorne, CA 90250

---

AMC408062  
OHMI-18-2

---

Locator Requirements for Association Placer Mining Claims  
Additional Information Required

The Bureau of Land Management (BLM), Arizona State Office received the location notice(s) for the association placer mining claim(s) listed above. You are included as a locator of the claim(s).

You must be qualified to locate an association placer mining claim and your mining claim must conform to the requirements of Federal law, 30 U.S.C. 35, 36, and regulations at 43 CFR 3832.22. These laws allow the location of placer mining claims greater than 20 acres so long as each of the locators has a bona fide interest in the claims, and has located the claims independently, for their own self-interest, and in good faith. The law is well established that a person cannot use the names of his friends, relatives, or employees as locators in order to locate for his own benefit a greater area of placer ground than is allowable by law. A company or corporation is considered to be one entity, entitled to locate claims of no more than 20 acres in size. Individuals who are in control of a company or are a majority shareholder cannot be listed as an additional locator on the same association placer mining claim in order to gain more acres for the company than is allowable by law. Any claim located using dummy locators is not a valid mining claim.



**SENDER: COMPLETE THIS SECTION**

- Complete items 1, 2, and 3. Also complete item 4 if Restricted Delivery is desired.
- Print your name and address on the reverse so that we can return the card to you.
- Attach this card to the back of the mailpiece, or on the front if space permits.

1. Article Addressed to:

Patrick Allen, Cordula Allen  
 4474 W. 133 St  
 Hawthorne, CA 90250  
 AZ931 RE AMC408062

2. Article Number

*(Transfer from service label)***COMPLETE THIS SECTION ON DELIVERY**

A. Signature

X

 Agent Addressee

B. Received by (Printed Name)

Patrick Allen

C. Date of Delivery

8/22

 D. Is delivery address different from item 1?  Yes  
 If YES, enter delivery address below:  No

3. Service Type

 Certified Mail Express Mail Registered Return Receipt for Merchandise Insured Mail C.O.D.

4. Restricted Delivery? (Extra Fee)

 Yes

7010 3090 0001 1034 0690


UNITED STATES POSTAL SERVICE



First-Class Mail  
Postage & Fees Paid  
USPS  
Permit No. G-10

- Sender: Please print your name, address, and ZIP+4 in this box •

BUREAU OF LAND MANAGEMENT  
ARIZONA STATE OFFICE  
ONE NORTH CENTRAL AVENUE  
SUITE 800  
PHOENIX, AZ 85004-2203





By recording these location notices with BLM you are representing to the United States government that you meet the qualifications for locating an association placer claim and that you are not using the names of other persons as dummy locators to locate more than 20 acres per claim for your own benefit. In accordance with 43 CFR 3830.9, if you file a document that you know contains false, erroneous, or fictitious information or statements, you may be subject to criminal penalties under 18 U.S.C. 1001 and 43 U.S.C. 1212. The maximum penalty is 5 years in prison and/or a fine of \$250,000.

In accordance with 43 CFR 1822.10, all documents required to be filed with the Bureau of Land Management must contain the applicant's (claimant's) legal name and current address. Additionally, 43 CFR 3833.11 (b)(2) requires that a certificate of location of a mining claim or site contain the names and current mailing addresses of the locators of the claim. In accordance with 43 CFR 3830.3 an agent may locate mining claims on your behalf as long as they are duly constituted and appointed.

Before we can complete the recordation of your association placer mining claims, we will need the following information:

1) A signed and notarized statement from each claimant that says: "I (enter claimant's name) authorized and am aware that my name is on the location notice for AMC (enter claim numbers). I have a bona fide interest in these claims and I located the claims independently, for my own self-interest and in good faith." 2) A legal document from each claimant (such as a notarized power of attorney) showing that the person signing the location notice is acting on their behalf as their duly constituted and appointed agent or authorized representative

The claimants of the above named mining claim(s) are hereby afforded 30 days from receipt of this Notice in which to furnish the requested information. Failure to do so will subject the recordation of these claims to further adjudication which may result in a partial rejection of the recordation and a reduction in acreage claimed.

If, after reviewing the information in this letter you determine that you do not, in fact, qualify to locate an association placer mining claim, please relinquish the association placer mining claims and relocate as an individual placer mining claim under 43 CFR 3832.22(b).

In accordance with 43 CFR 3833.33, you may transfer, sell, or otherwise convey an association placer mining claim at any time to an equal or greater number of mining claimants. If you want to transfer an association placer claim to an individual or an association that is smaller in number than the association that located the claim you – a) must have discovered a valuable mineral deposit before the transfer; or b) upon notice from BLM, you must reduce the acreage of the claim, if necessary, so that you meet the 20-acre per locator limit. Per 43 CFR 3830.5, a discovery means that you have found a valuable mineral deposit. Any association placer claim transferred that does not meet these requirements is not a valid mining claim

If you have any questions please contact Rod Ebert at 602-417-9397

REBECCA HEICK

Rebecca Heick  
Group Administrator  
Lands and Minerals

REbert:lm:081711



August 17, 2011

In Reply Refer To:  
3800 (9310) RE  
AMC408062

CERTIFIED MAIL – RETURN RECEIPT REQUESTED NO. 7010 3090 0001 1034 0645

NOTICE

Anna Katharina Stute  
29332 Sonoma Way  
San Juan Capistrano, CA 92675

---

AMC408062  
OHMI-18-2

---

Locator Requirements for Association Placer Mining Claims  
Additional Information Required

The Bureau of Land Management (BLM), Arizona State Office received the location notice(s) for the association placer mining claim(s) listed above. You are included as a locator of the claim(s).

You must be qualified to locate an association placer mining claim and your mining claim must conform to the requirements of Federal law, 30 U.S.C. 35, 36, and regulations at 43 CFR 3832.22. These laws allow the location of placer mining claims greater than 20 acres so long as each of the locators has a bona fide interest in the claims, and has located the claims independently, for their own self-interest, and in good faith. The law is well established that a person cannot use the names of his friends, relatives, or employees as locators in order to locate for his own benefit a greater area of placer ground than is allowable by law. A company or corporation is considered to be one entity, entitled to locate claims of no more than 20 acres in size. Individuals who are in control of a company or are a majority shareholder cannot be listed as an additional locator on the same association placer mining claim in order to gain more acres for the company than is allowable by law. Any claim located using dummy locators is not a valid mining claim.

**SENDER: COMPLETE THIS SECTION**

- Complete items 1, 2, and 3. Also complete item 4 if Restricted Delivery is desired.
- Print your name and address on the reverse so that we can return the card to you.
- Attach this card to the back of the mailpiece, or on the front if space permits.

1. Article Addressed to:

Anna Katharina Stute  
 29332 Sonoma Way  
 San Juan Capistrano, CA 92675  
 AZ931 RE AMC408062

 2. Article Number  
 (Transfer from service label)

7010 3090 0001 1034 0645

**COMPLETE THIS SECTION ON DELIVERY**

A. Signature

X Anna Katharina Stute

 Agent Addressee

B. Received by (Printed Name)

ANNA K STUTE

C. Date of Delivery

8/19/11

D. Is delivery address different from item 1?  Yes

If YES, enter delivery address below:

 No

2011 AUG 22 P 1:06

PHOENIX, ARIZONA

3. Service Type


 Certified Mail Express Mail Registered Return Receipt for Merchandise Insured Mail C.O.D.

4. Restricted Delivery? (Extra Fee)

 Yes




UNITED STATES POSTAL SERVICE



First-Class Mail  
Postage & Fees Paid  
USPS  
Permit No. G-10

- Sender: Please print your name, address, and ZIP+4 in this box •

BUREAU OF LAND MANAGEMENT  
ARIZONA STATE OFFICE  
ONE NORTH CENTRAL AVENUE  
SUITE 800  
PHOENIX, AZ 85004-2203



By recording these location notices with BLM you are representing to the United States government that you meet the qualifications for locating an association placer claim and that you are not using the names of other persons as dummy locators to locate more than 20 acres per claim for your own benefit. In accordance with 43 CFR 3830.9, if you file a document that you know contains false, erroneous, or fictitious information or statements, you may be subject to criminal penalties under 18 U.S.C. 1001 and 43 U.S.C. 1212. The maximum penalty is 5 years in prison and/or a fine of \$250,000.

In accordance with 43 CFR 1822.10, all documents required to be filed with the Bureau of Land Management must contain the applicant's (claimant's) legal name and current address. Additionally, 43 CFR 3833.11 (b)(2) requires that a certificate of location of a mining claim or site contain the names and current mailing addresses of the locators of the claim. In accordance with 43 CFR 3830.3 an agent may locate mining claims on your behalf as long as they are duly constituted and appointed.

Before we can complete the recordation of your association placer mining claims, we will need the following information:

1) A signed and notarized statement from each claimant that says: "I (enter claimant's name) authorized and am aware that my name is on the location notice for AMC (enter claim numbers). I have a bona fide interest in these claims and I located the claims independently, for my own self-interest and in good faith." 2) A legal document from each claimant (such as a notarized power of attorney) showing that the person signing the location notice is acting on their behalf as their duly constituted and appointed agent or authorized representative

The claimants of the above named mining claim(s) are hereby afforded 30 days from receipt of this Notice in which to furnish the requested information. Failure to do so will subject the recordation of these claims to further adjudication which may result in a partial rejection of the recordation and a reduction in acreage claimed.

If, after reviewing the information in this letter you determine that you do not, in fact, qualify to locate an association placer mining claim, please relinquish the association placer mining claims and relocate as an individual placer mining claim under 43 CFR 3832.22(b).

In accordance with 43 CFR 3833.33, you may transfer, sell, or otherwise convey an association placer mining claim at any time to an equal or greater number of mining claimants. If you want to transfer an association placer claim to an individual or an association that is smaller in number than the association that located the claim you – a) must have discovered a valuable mineral deposit before the transfer; or b) upon notice from BLM, you must reduce the acreage of the claim, if necessary, so that you meet the 20-acre per locator limit. Per 43 CFR 3830.5, a discovery means that you have found a valuable mineral deposit. Any association placer claim transferred that does not meet these requirements is not a valid mining claim

If you have any questions please contact Rod Ebert at 602-417-9397.

REBECCA HEICK

Rebecca Heick  
Group Administrator  
Lands and Minerals

REbert:lm:081711



August 17, 2011

In Reply Refer To:  
3800 (9310) RE  
AMC408062

CERTIFIED MAIL – RETURN RECEIPT REQUESTED NO. 7010 3090 0001 1034 0706

NOTICE

Cadius Stute  
404 Cedar Ave  
Rutland, VT 05701

---

AMC408062  
OHMI-18-2

---

Locator Requirements for Association Placer Mining Claims  
Additional Information Required

The Bureau of Land Management (BLM), Arizona State Office received the location notice(s) for the association placer mining claim(s) listed above. You are included as a locator of the claim(s).

You must be qualified to locate an association placer mining claim and your mining claim must conform to the requirements of Federal law, 30 U.S.C. 35, 36, and regulations at 43 CFR 3832.22. These laws allow the location of placer mining claims greater than 20 acres so long as each of the locators has a bona fide interest in the claims, and has located the claims independently, for their own self-interest, and in good faith. The law is well established that a person cannot use the names of his friends, relatives, or employees as locators in order to locate for his own benefit a greater area of placer ground than is allowable by law. A company or corporation is considered to be one entity, entitled to locate claims of no more than 20 acres in size. Individuals who are in control of a company or are a majority shareholder cannot be listed as an additional locator on the same association placer mining claim in order to gain more acres for the company than is allowable by law. Any claim located using dummy locators is not a valid mining claim.

**SENDER: COMPLETE THIS SECTION**

- Complete items 1, 2, and 3. Also complete item 4 if Restricted Delivery is desired.
- Print your name and address on the reverse so that we can return the card to you.
- Attach this card to the back of the mailpiece, or on the front if space permits.

1. Article Addressed to:

Cadius Stute  
 404 Cedar Ave  
 Rutland, VT 05701  
 AZ931 RE AMC408062

2. Article Number

(Transfer from service label)

7010 3090 0001 1034 0706

**COMPLETE THIS SECTION ON DELIVERY**

A. Signature

X Kendra Stute

 Agent Addressee

B. Received by (Printed Name)

Kendra Stute

C. Date of Delivery

8-20

D. Is delivery address different from item 1?  YesIf YES, enter delivery address below:  No

PHOENIX, ARIZONA  
 201 100 23 P 2:07

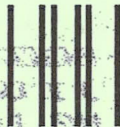
3. Service Type

 Certified Mail Express Mail Registered Return Receipt for Merchandise Insured Mail C.O.D.

4. Restricted Delivery? (Extra Fee)

 Yes


UNITED STATES POSTAL SERVICE



First-Class Mail  
Postage & Fees Paid  
USPS  
Permit No. G-10

- Sender: Please print your name, address, and ZIP+4 in this box •

BUREAU OF LAND MANAGEMENT  
ARIZONA STATE OFFICE  
ONE NORTH CENTRAL AVENUE  
SUITE 800  
PHOENIX, AZ 85004-2203





By recording these location notices with BLM you are representing to the United States government that you meet the qualifications for locating an association placer claim and that you are not using the names of other persons as dummy locators to locate more than 20 acres per claim for your own benefit. In accordance with 43 CFR 3830.9, if you file a document that you know contains false, erroneous, or fictitious information or statements, you may be subject to criminal penalties under 18 U.S.C. 1001 and 43 U.S.C. 1212. The maximum penalty is 5 years in prison and/or a fine of \$250,000.

In accordance with 43 CFR 1822.10, all documents required to be filed with the Bureau of Land Management must contain the applicant's (claimant's) legal name and current address. Additionally, 43 CFR 3833.11 (b)(2) requires that a certificate of location of a mining claim or site contain the names and current mailing addresses of the locators of the claim. In accordance with 43 CFR 3830.3 an agent may locate mining claims on your behalf as long as they are duly constituted and appointed.

Before we can complete the recordation of your association placer mining claims, we will need the following information:

1) A signed and notarized statement from each claimant that says: "I (enter claimant's name) authorized and am aware that my name is on the location notice for AMC (enter claim numbers). I have a bona fide interest in these claims and I located the claims independently, for my own self-interest and in good faith." 2) A legal document from each claimant (such as a notarized power of attorney) showing that the person signing the location notice is acting on their behalf as their duly constituted and appointed agent or authorized representative

The claimants of the above named mining claim(s) are hereby afforded 30 days from receipt of this Notice in which to furnish the requested information. Failure to do so will subject the recordation of these claims to further adjudication which may result in a partial rejection of the recordation and a reduction in acreage claimed.

If, after reviewing the information in this letter you determine that you do not, in fact, qualify to locate an association placer mining claim, please relinquish the association placer mining claims and relocate as an individual placer mining claim under 43 CFR 3832.22(b).

In accordance with 43 CFR 3833.33, you may transfer, sell, or otherwise convey an association placer mining claim at any time to an equal or greater number of mining claimants. If you want to transfer an association placer claim to an individual or an association that is smaller in number than the association that located the claim you – a) must have discovered a valuable mineral deposit before the transfer; or b) upon notice from BLM, you must reduce the acreage of the claim, if necessary, so that you meet the 20-acre per locator limit. Per 43 CFR 3830.5, a discovery means that you have found a valuable mineral deposit. Any association placer claim transferred that does not meet these requirements is not a valid mining claim

If you have any questions please contact Rod Ebert at 602-417-9397

REBECCA HEICK

Rebecca Heick  
Group Administrator  
Lands and Minerals

REbert:lm:081711

**NOTICE!!**

**These documents have been scanned!**

**Do not place un-scanned documents beneath this notice!**

**Do not remove this notice from this file!**

GPO Jacket No. 560-102  
Print Order 61540  
Rise Business Services, LLC  
Job=AZ15 5/16/2019



Box Number= AZ15058



Claim Begin-End: AMC408062-AMC408062

3 Transfers



AZ15058-14

AMC407284-AMC408064



**NO  
DOCUMENTS  
FOUND**

NO DOCUMENTS FOUND  
NO DOCUMENTS FOUND

**NOTICE!!**

**These documents have been scanned!**

**Do not place un-scanned documents beneath this notice!**

**Do not remove this notice from this file!**

GPO Jacket No. 560-102  
Print Order 61540  
Rise Business Services, LLC  
Job=AZ15 5/16/2019



Box Number= AZ15058



Claim Begin-End: AMC408062-AMC408062

4 Miscellaneous



AZ15058-14

AMC407284-AMC408064

Patrick and Cordula Allen  
4474 W. 133rd Street  
Hawthorne, CA 90250  
September 16, 2011

United States Department of the Interior  
Bureau of Land Management  
Arizona State Office  
One North Central Avenue, Suite 800  
Phoenix, AZ 85004-4427

ATTN: ROD EBERT

SUBJECT: POWER OF ATTORNEY FOR LOCATOR CLAIM AMC408062

Mr. Ebert:

We are sending you a Power of Attorney for Locator Claim AMC408062.  
If you need any other information, please contact us at the numbers below.

Cordula Allen  
310-621-7945 cell

I, the undersigned Patrick Allen residing at 4474 W. 133rd Street, Hawthorne, CA 90250, appoint Anna-Kathrina Stute residing at 29332 Sonoma Way, San Juan Capistrano, CA 92675 as my Attorney-in-Fact (Agent) with the power of delegation and substitution.

If my Agent is unable or unwilling to serve for any reason, I designate Heinz-Dieter Stute residing at 29332 Sonoma Way, San Juan Capistrano CA 92675 as substitute Agent.

1. I hereby revoke any and all previous powers of attorney signed by me except for my Power of Attorney for Health Care which shall remain in force.
2. This power of attorney shall become effective on the 15 day of September, 2011 unless revoked by me in writing.
3. This document shall be construed and interpreted as a general power of attorney and my Agent shall have full authority to act on my behalf in relation to the placer claim #: AMC408062.

Executed this 21 day of Sept. 2011  
at Los Angeles, CA  
Signature: \_\_\_\_\_  
Acknowledgement

This document was acknowledged before me on this \_\_\_\_\_ day of \_\_\_\_\_ 20\_\_ by \_\_\_\_\_ (Principal's Full legal name)  
Signature of Notary Public \_\_\_\_\_  
Full legal Name \_\_\_\_\_  
My commission expires \_\_\_\_\_  
State of \_\_\_\_\_  
County of \_\_\_\_\_

*Rec'd Timely  
RE 9-26-11  
(by postmark)*

RECEIVED  
BLM AZ STATE OFFICE  
2011 SEP 23 P 2:00  
PHOENIX, ARIZONA



**CALIFORNIA ALL-PURPOSE ACKNOWLEDGMENT**


State of California

County of Los Angeles }

On 9-22-11 before me, J.E. DeCarlo  
Date Here Insert Name and Title of the Officer

personally appeared Patrick Allen  
Name(s) of Signer(s)

RECEIVED  
NOTARY PUBLIC OFFICE  
SEP 23 P 2:00  
TUBENIX, ARIZONA



who proved to me on the basis of satisfactory evidence to be the person(s) whose name(s) is/are subscribed to the within instrument and acknowledged to me that he/she/they executed the same in his/her/their authorized capacity(ies), and that by his/her/their signature(s) on the instrument the person(s), or the entity upon behalf of which the person(s) acted, executed the instrument.

I certify under PENALTY OF PERJURY under the laws of the State of California that the foregoing paragraph is true and correct.

WITNESS my hand and official seal.

Signature [Handwritten Signature]  
Signature of Notary Public

Place Notary Seal Above

**OPTIONAL**

*Though the information below is not required by law, it may prove valuable to persons relying on the document and could prevent fraudulent removal and reattachment of this form to another document.*

**Description of Attached Document**

Title or Type of Document: Power of Attorney for locator claim


Document Date: 9-22-11 Number of Pages: 1

Signer(s) Other Than Named Above: \_\_\_\_\_

**Capacity(ies) Claimed by Signer(s)**

Signer's Name: \_\_\_\_\_

- Individual
- Corporate Officer — Title(s): \_\_\_\_\_
- Partner —  Limited  General
- Attorney in Fact
- Trustee
- Guardian or Conservator
- Other: \_\_\_\_\_



Signer Is Representing: \_\_\_\_\_

Signer's Name: \_\_\_\_\_

- Individual
- Corporate Officer — Title(s): \_\_\_\_\_
- Partner —  Limited  General
- Attorney in Fact
- Trustee
- Guardian or Conservator
- Other: \_\_\_\_\_



Signer Is Representing: \_\_\_\_\_



Allen  
4474 W. 133rd Street  
Hawthorne, CA 90250

RECEIVED  
BLM AZ STATE OFFICE

2011 SEP 23 P 2:00

PHOENIX, ARIZONA



1000



85004



U.S. POSTAGE  
PAID  
VENICE, CA  
90291  
SEP 21 2011  
AMOUNT

\$0.44

00057564-17

UNITED STATES DEPARTMENT OF THE INTERIOR  
BUREAU OF LAND MANAGEMENT  
ARIZONA STATE OFFICE  
ONE NORTH CENTRAL AVE. SUITE 800  
PHX AZ 85004-4427

8500434427



Patrick and Cordula Allen  
4474 W. 133rd Street  
Hawthorne, CA 90250  
September 16, 2011

United States Department of the Interior  
Bureau of Land Management  
Arizona State Office  
One North Central Avenue, Suite 800  
Phoenix, AZ 85004-4427

ATTN: ROD EBERT  
SUBJECT: POWER OF ATTORNEY FOR LOCATOR CLAIM AMC408062

Mr. Ebert:  
We are sending you a Power of Attorney for Locator Claim AMC408062.  
If you need any other information, please contact us at the numbers below.

Cordula Allen  
310-621-7945 cell

I, the undersigned Cordula Allen residing at 4474 W. 133rd Street, Hawthorne, CA 90250, appoint Anna-Kathrina Stute residing at 29332 Sonoma Way, San Juan Capistrano, CA 92675 as my Attorney-in-Fact (Agent) with the power of delegation and substitution.

If my Agent is unable or unwilling to serve for any reason, I designate Heinz-Dieter Stute residing at 29332 Sonoma Way, San Juan Capistrano CA 92675 as substitute Agent.

1. I hereby revoke any and all previous powers of attorney signed by me except for my Power of Attorney for Health Care which shall remain in force.
2. This power of attorney shall become effective on the 15 day of September, 2011 unless revoked by me in writing.
3. This document shall be construed and interpreted as a general power of attorney and my Agent shall have full authority to act on my behalf in relation to the placer claim #: AMC408062.

Executed this 21 day of Sept 20 11  
at Manhattan Beach, CA  
Signature: Cordula Allen  
Acknowledgement

This document was acknowledged before me on this \_\_\_\_\_ day of \_\_\_\_\_ 20\_\_ by \_\_\_\_\_ (Principal's Full legal name)

Signature of Notary Public \_\_\_\_\_

Full legal Name \_\_\_\_\_

My commission expires \_\_\_\_\_

State of \_\_\_\_\_

County of \_\_\_\_\_

Rec'd Tinal  
RS 9-26-11  
(by postmark)

RECEIVED  
BLM AZ STATE OFFICE  
2011 SEP 23 P 2:00  
PHOENIX, ARIZONA

**CALIFORNIA ALL-PURPOSE ACKNOWLEDGMENT**

State of California

County of Los Angeles

On SEPTEMBER 21, 2011 before me, Ryan P. Dalit, Notary Public  
Date Here Insert Name and Title of the Officer

personally appeared Cordula Allen  
Name(s) of Signer(s)

who proved to me on the basis of satisfactory evidence to be the person(s) whose name(s) is/are subscribed to the within instrument and acknowledged to me that he/she/they executed the same in his/her/their authorized capacity(ies), and that by his/her/their signature(s) on the instrument the person(s), or the entity upon behalf of which the person(s) acted, executed the instrument.



I certify under PENALTY OF PERJURY under the laws of the State of California that the foregoing paragraph is true and correct.

WITNESS my hand and official seal.

Signature Ryan P. Dalit  
Signature of Notary Public

Place Notary Seal Above

**OPTIONAL**

*Though the information below is not required by law, it may prove valuable to persons relying on the document and could prevent fraudulent removal and reattachment of this form to another document.*

**Description of Attached Document**

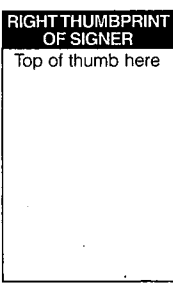
Title or Type of Document: Power of Attorney for Locator Claim AMC408062

Document Date: 21 Sept., 2011 Number of Pages: 1

Signer(s) Other Than Named Above: N/A


**Capacity(ies) Claimed by Signer(s)**

- Signer's Name: \_\_\_\_\_
- Individual
  - Corporate Officer — Title(s): \_\_\_\_\_
  - Partner —  Limited  General
  - Attorney in Fact
  - Trustee
  - Guardian or Conservator
  - Other: \_\_\_\_\_



Signer Is Representing: \_\_\_\_\_

- Signer's Name: \_\_\_\_\_
- Individual
  - Corporate Officer — Title(s): \_\_\_\_\_
  - Partner —  Limited  General
  - Attorney in Fact
  - Trustee
  - Guardian or Conservator
  - Other: \_\_\_\_\_



Signer Is Representing: \_\_\_\_\_

Allen  
4474 W. 133rd st  
New Home

RECEIVED  
ARIZONA STATE OFFICE

2011 SEP 23 P 2:00

PHOENIX ARIZONA



# 0000007694

United States Dept of the Interior  
Bureau of Land Management  
Arizona State office  
One North Central Ave,  
Suite 800  
Phoenix, AZ 85004-4427

6500434427





I, the undersigned Claudius Fritz-Hermann Stute residing at 404 Cedar Ave. Rutland, VT 05701, appoint Anna-Kathrina Stute residing at 29332 Sonoma Way, San Juan Capistrano, CA 92675 as my Attorney-in-Fact (Agent) with the power of delegation and substitution.

If my Agent is unable or unwilling to serve for any reason, I designate Heinz-Dieter Stute residing at 29332 Sonoma Way, San Juan Capistrano CA 92675 as substitute Agent.

1. I hereby revoke any and all previous powers of attorney signed by me except for my Power of Attorney for Health Care which shall remain in force.
2. This power of attorney shall become effective on the 15 day of September, 2011 unless revoked by me in writing.
3. This document shall be construed and interpreted as a general power of attorney and my Agent shall have full authority to act on my behalf in relation to the placer claim #: AMC408062.

Executed this 16 day of September 2011

at Rutland Town

Signature: Claudius Fritz Hermann Stute

Acknowledgement

This document was acknowledged before me on this 16 day of September 2011 by Claudius F. Stute (Principal's Full legal name)

Signature of Notary Public Margaret C Eddy

Full legal Name Margaret C. Eddy

My commission expires 2-10-15

State of Vermont

County of Rutland

RECEIVED  
NOTARY STATE OFFICE  
2011 SEP 19 P 2:32  
PHOENIX, ARIZONA

404 Cedar Ave.

Rutland, VT 05701

September 15, 2011

United States Department of the Interior

Bureau of Land Management

Arizona State Office

One North Central Avenue, Suite 800

Phoenix, AZ 85004-4427

ATTN: ROD EBERT

SUBJECT: POWER OF ATTORNEY FOR LOCATOR CLAIM AMC408062

Mr. Ebert:

As per our conversation in September 15, 2011, I am sending you a Power of Attorney for Locator Claim AMC408062.

If you need any other information, please contact me at the numbers below.



Claudius Fritz-Hermann Stute

Hm: 802-855-8017

Cell: 802-772-0838

RECEIVED  
BLM AZ STATE OFFICE  
2011 SEP 19 P 2:32  
PHOENIX, ARIZONA

**NOTICE!!**

**These documents have been scanned!**

**Do not place un-scanned documents beneath this notice!**

**Do not remove this notice from this file!**

GPO Jacket No. 560-102  
Print Order 61540  
Rise Business Services, LLC  
Job=AZ15 5/16/2019



Box Number= AZ15058



Claim Begin-End: AMC408062-AMC408062

5 Annual Filings



AZ15058-14

AMC407284-AMC408064



UNITED STATES  
DEPARTMENT OF THE INTERIOR  
BUREAU OF LAND MANAGEMENT  
**MAINTENANCE FEE WAIVER CERTIFICATION**

268  
JMC

408062  
FORM APPROVED  
OMB NO. 1004-0114  
Expires: January 31, 2020

SEE INSTRUCTIONS ON PAGE 2

- This small miner waiver is filed for the assessment year beginning on September 1, 2018 and ending on September 1, 2019.
- The undersigned and all related parties owned ten or fewer mining claims, mill, or tunnel sites located and maintained on Federal lands in the United States of America on September 1, 2019.
- The undersigned have performed the assessment work required by law for each mining claim listed prior to filing this waiver and understand that by filing this form the undersigned must file an affidavit of assessment work with the Bureau of Land Management (BLM) by the December 30th following the filing of this waiver.
- The undersigned understand that if the assessment work obligation has not yet come due under 30 U.S.C. 28 (for those claims in their first assessment year only), a notice of intent to hold reciting this condition must be recorded by the December 30th following the filing of this waiver.
- The undersigned understand that mill and tunnel sites may also be listed on this waiver and be waived from payment of the maintenance fee, and that a notice of intent to hold for these sites is required to be filed with the BLM by the December 30th following the filing of this waiver.
- The undersigned understand and acknowledge that pursuant to 43 U.S.C. 1212 and 18 U.S.C. 1001, the filing or recording of a false, fictitious, or fraudulent document with the BLM may result in a fine of up to \$250,000, a prison term not to exceed five years, or both.
- The mining claims, mill or tunnel sites for which this waiver from payment of the maintenance fees is requested are:

CLAIM OR SITE NAME	BLM RECORDATION SERIAL NUMBER
1. <u>OHMI-18-2</u> ✓	<u>AMC 408062</u>
2.	
3.	
4.	
5.	
6.	
7.	
8.	
9.	
10.	

RECEIVED  
BLM AZ STATE OFFICE  
2019 AUG 19 P 3:04  
PHOENIX, ARIZONA

The owner(s) (claimants) of the above mining claims and sites are:

Anna Katharina Stute ✓  
(Owner's Name - Please Print)  
29332 Sonoma Way  
(Owner's Mailing Address)

Anna Katharina Stute  
(Owner's Signature)  
Sf. Capistrano CA 92635  
(City) (State) (Zip Code)

Cordula Allen ✓  
(Owner's Name - Please Print)  
4474 W. 133rd St.  
(Owner's Mailing Address)

Cordula Allen  
(Owner's Signature)  
Hawthorne CA 90250  
(City) (State) (Zip Code)

Patrick Allen ✓  
(Owner's Name - Please Print)  
4474 W. 133rd St.  
(Owner's Mailing Address)

[Signature]  
(Owner's Signature)  
HAWTHORNE CA 90250  
(City) (State) (Zip Code)

Claudius Stute ✓  
(Owner's Name - Please Print)  
404 Cedar Ave  
(Owner's Mailing Address)

Claudius Stute  
(Owner's Signature)  
Rutland CA 05701  
(City) (State) (Zip Code)

AC 483  
ENTERED SEP 09 2019  
PB

# 4537837



UNITED STATES  
DEPARTMENT OF THE INTERIOR  
BUREAU OF LAND MANAGEMENT  
**MAINTENANCE FEE WAIVER CERTIFICATION**

449  
4/11/18

408062  
FORM APPROVED  
OMB NO. 1004-0114  
Expires: January 31, 2020

SEE INSTRUCTIONS ON PAGE 2

- This small miner waiver is filed for the assessment year beginning on September 1, 2018 and ending on September 1, 2018.
- The undersigned and all related parties owned ten or fewer mining claims, mill, or tunnel sites located and maintained on Federal lands in the United States of America on September 1, 2018.
- The undersigned have performed the assessment work required by law for each mining claim listed prior to filing this waiver and understand that by filing this form, the undersigned must file an affidavit of assessment work with the Bureau of Land Management (BLM) by the December 30th following the filing of this waiver.
- The undersigned understand that if the assessment work obligation has not yet come due under 30 U.S.C. 28 (for those claims in their first assessment year only), a notice of intent to hold reciting this condition must be recorded by the December 30th following the filing of this waiver.
- The undersigned understand that mill and tunnel sites may also be listed on this waiver and be waived from payment of the maintenance fee, and that a notice of intent to hold for these sites is required to be filed with the BLM by the December 30th following the filing of this waiver.
- The undersigned understand and acknowledge that pursuant to 43 U.S.C. 1212 and 18 U.S.C. 1001, the filing or recording of a false, fictitious, or fraudulent document with the BLM may result in a fine of up to \$250,000, a prison term not to exceed five years, or both.
- The mining claims, mill or tunnel sites for which this waiver from payment of the maintenance fees is requested are:

CLAIM OR SITE NAME	BLM RECORDATION SERIAL NUMBER
1. <u>OHMI-18-2</u>	<u>AMC 408062 (913)</u>
2.	
3.	
4.	
5.	
6.	
7.	
8.	
9.	
10.	

RECEIVED  
BLM AZ STATE OFFICE  
2018 AUG 28 P 12:52  
PHOENIX, ARIZONA

The owner(s) (claimants) of the above mining claims and sites are:

Anna Katharina Stute  
(Owner's Name - Please Print)  
29 332 Sonoma Way ✓  
(Owner's Mailing Address)

Anna Katharina Stute  
(Owner's Signature)  
S.J. Capistrano CA 92675  
(City) (State) (Zip Code)

Cordula Allen  
(Owner's Name - Please Print)  
4474 W. 133rd St ✓  
(Owner's Mailing Address)

Cordula Allen  
(Owner's Signature)  
Hawthorne CA 90250  
(City) (State) (Zip Code)

Patrick Allen  
(Owner's Name - Please Print)  
4474 W. 133rd St. ✓  
(Owner's Mailing Address)

Patrick Allen  
(Owner's Signature)  
Hawthorne CA 90250  
(City) (State) (Zip Code)

Claudius Stute  
(Owner's Name - Please Print)  
404 Cedar Ave ✓ Ac 483  
(Owner's Mailing Address)

Claudius Stute  
(Owner's Signature)  
Rutland CA 05701  
(City) (State) (Zip Code)

ENTERED SEP 13 2018

NW/BS

PB

408062  
428905

**AFFIDAVIT OF ANNUAL ASSESSMENT WORK**

**WHEN RECORDED, MAIL DOCUMENT TO:**

NAME: Anna Katharina State

ADDRESS: 29332 Sonoma Way

CITY, STATE, ZIP: S. J. Capistrano, CA 92625

**FOR COUNTY RECORDER'S USE**

No. of Claims 1

x \$10/claim

Total due BLM \$ 10<sup>00</sup>

**TO ALL WHOM IT MAY CONCERN:**

1. The undersigned certifies that at least \$100 per claim was expended for development, labor and improvements, or equivalent value added, as the annual assessment work for the assessment year ending September 1, \_\_\_\_\_ for the following contiguous unpatented mining claim(s), located in the County of \_\_\_\_\_, in the State of \_\_\_\_\_.

BLM Serial No.	Name of Claim	Tp	Rg	Sec	Mer	County Recordation Book and Page No.	Co. Recording Date
408062	DHMI-18-2	T3N	R18W	S10	MDM	2015-02919	9-03-2015

RECEIVED  
BLM AZ STATE OFFICE  
2018 AUG 28 P 12:52  
PHOENIX, ARIZONA

#4250095

(Continued on page 2)

ENTERED  
AUG 31 2018  
BY: RAM



2. Type of labor and improvements (specify what was done and give the total value for that labor and improvement to show at least \$100 for each claim). If a geological, geochemical, or geophysical survey was performed, as per 30 U.S.C. 28-1, reference the title of the report of survey, give cost and date of the survey and report, and indicate it was filed with the County Recorder:

Description of Work Performed	Value of Work Performed	Date Work Was Performed
General clean up, remove trash	\$ 462 <sup>00</sup>	Jan - April 2018

3. Name and mailing address of each person who performed the labor and improvements:

Name (please print)

Current Mailing Address (please print)

Anna Katharina Stute

29332 Sonoma Way, S. J. Capistrano  
CA 92675

4. Name and mailing address of each person who holds and claims the subject mining claim(s) for the valuable minerals contained therein. Be sure to indicate if there is a change of address:

Name (please print)

Current Mailing Address (please print)

Anna Katharina Stute

29332 Sonoma Way, S. J. Capistrano, CA 92675

Cordula Stute

4474 W. 133rd St, Hawthorne, CA 90250

Patrick Allen

4474 W. 133rd St, Hawthorne, CA 90250

Claudius Stute

404 Cedar Ave, Rutland, VT 05701

5. The undersigned testifies that on the date of August 5, 2018, all monuments required by law were erected upon the subject claim(s), and all notices required by law were posted on the subject claim(s) or copies thereof were in place, and at said date, each corner monument bore or contained

markings sufficient to appropriately designate the corner of the claim to which it pertains and the name of the claim(s).

I hereby certify under penalty of perjury under the laws of the State of Arizona that the foregoing statements are true and correct:

Neung-Kh State Date: 8-22-2018  
(Signature of person responsible for above statement)

Title 18 U.S.C. 1001 and 43 U.S.C. 1212 make it a crime for any person knowingly and willfully to make to any department or agency of the United States any false, fictitious or fraudulent statements or representations as to any matter within its jurisdiction.

**Notary Block**

SUBSCRIBED AND SWORN TO before me, this 22 day of August 2018

By: SEE ATTACHMENT  
(Signature of Affiant)

Title: NOTARY PUBLIC

My Commission Expires: OCT 15, 2021

RECEIVED  
BLM AZ STATE OFFICE  
2018 AUG 28 P 12:52  
PHOENIX, ARIZONA

**INSTRUCTIONS**

1. This is an optional form that may be used to satisfy the requirements for the Bureau of Land Management (BLM) under the provisions of 43 U.S.C. §1744 and 30 U.S.C. §28-28d and the regulations thereunder (43 CFR part 3835). Since local and State laws may vary, you should contact your local and State agencies where the claims are located to ensure all applicable laws and requirements are satisfied.
2. The claimant(s) must fill in the date in paragraph 1 for the applicable assessment year and the county and state where the claims are located.
3. All claim names, BLM serial numbers, legal descriptions, and original county recording information must be listed for the claims pertaining to this assessment notice.
4. The claimant(s) must complete paragraph 2 listing all labor or improvements which was performed on or did benefit the subject mining claims. The value and date of the labor or improvements must also be listed. The total amount of labor or improvements can be listed, but the total expenditure must equal at least \$100 for each claim.
5. The names and current mailing addresses of the person(s) performing the labor shall be listed in paragraph 3.
6. The name and current mailing address of each owner (claimant) of the claims shall be listed in paragraph 4. The mailing address shall be the owner's address and not the address of an agent or anyone representing the claimant. Be sure to note if there has been a change of address.
7. Paragraph 5 shall be completed to show the date it was verified that all monuments required by law were properly erected, all notices were posted, and that corners were appropriately designated for all claims listed.
8. An exact legible reproduction or duplicate (other than microfilm or other electronic media) of this affidavit or another type of affidavit of assessment work that you file or will file in the county where each claim is located, must be filed with the BLM on or before December 30 of the calendar year in which the assessment year ends. For mill or tunnel sites, a separate notice of intent to hold must be filed with the BLM on or before December 30. Requirements for filing a notice of intent to hold can be found at 43 CFR 3835.33.
9. A processing fee of \$10 for each claim listed must be remitted to the BLM along with this or any other affidavit of assessment work.



**CALIFORNIA JURAT WITH AFFIANT STATEMENT**

**GOVERNMENT CODE § 8202**

- See Attached Document (Notary to cross out lines 1-6 below)
- See Statement Below (Lines 1-6 to be completed only by document signer[s], *not* Notary)

1  
2  
3  
4  
5  
6

\_\_\_\_\_

Signature of Document Signer No. 1

PHOENIX, ARIZONA  
2018 AUG 28 P 12:52  
RECEIVED  
BLM AZ STATE OFFICE

\_\_\_\_\_

Signature of Document Signer No. 2 (if any)

A notary public or other officer completing this certificate verifies only the identity of the individual who signed the document to which this certificate is attached, and not the truthfulness, accuracy, or validity of that document.


State of California  
County of ORANGE

Subscribed and sworn to (or affirmed) before me  
on this 22 day of AUGUST, 2018,  
by \_\_\_\_\_  
Date Month Year

(1) ANNA K. STUTE

(and (2) \_\_\_\_\_),  
Name(s) of Signer(s)

proved to me on the basis of satisfactory evidence  
to be the person(s) who appeared before me.



Signature \_\_\_\_\_  
Signature of Notary Public

Seal  
Place Notary Seal Above

**OPTIONAL**

*Though this section is optional, completing this information can deter alteration of the document or fraudulent reattachment of this form to an unintended document.*

**Description of Attached Document**

Title or Type of Document: \_\_\_\_\_ Document Date: \_\_\_\_\_

Number of Pages: \_\_\_\_\_ Signer(s) Other Than Named Above: \_\_\_\_\_

Bureau of Land Management  
Lands/Recreation&Panning  
One N. Central Ave  
Phoenix, AZ. 85004-2203

Anna K. Stute  
29332 Sonoma Way  
San Juan Capistrano  
Ca. 92675  
Aug. 05. 2018

Dear sir or Madam,

included are the forms of Affidavit Assessment Work and the Maintenance Fee Waiver Cert.  
for the BLM Record number: 408062, notarized and a check of \$10.00.

Sincerely

*Anna K. Stute*

Anna K. Stute

RECEIVED  
BLM AZ STATE OFFICE  
2018 AUG 28 P 12: 52  
PHOENIX, ARIZONA

UNITED STATES  
DEPARTMENT OF THE INTERIOR  
BUREAU OF LAND MANAGEMENT

FORM APPROVED  
OMB NO.: 1004-0114  
Expires: January 31, 2020

**AFFIDAVIT OF ANNUAL ASSESSMENT WORK**

WHEN RECORDED, MAIL DOCUMENT TO:

NAME: Dieter Stute

ADDRESS: 29333 Sonoma Way

CITY, STATE, ZIP: S.F. Capistrano, CA 92675

FOR COUNTY RECORDER'S USE

No. of Claims 1  
x \$10/claim  
Total due BLM \$ 10<sup>00</sup>

TO ALL WHOM IT MAY CONCERN:

- The undersigned certifies that at least \$100 per claim was expended for development, labor and improvements, or equivalent value added, as the annual assessment work for the assessment year ending September 1, \_\_\_\_\_ for the following contiguous unpatented mining claim(s), located in the County of \_\_\_\_\_, in the State of \_\_\_\_\_.

BLM Serial No.	Name of Claim	Tp	Rg	Sec	Mer	County Recordation Book and Page No.	Co. Recording Date
428905	OHME-18	T3N	R18W	S10	MDM	2015-02920	9-03-2015

RECEIVED  
BLM AZ STATE OFFICE  
2018 AUG 28 P 12:51  
PHOENIX, ARIZONA

#425009

2. Type of labor and improvements (specify what was done and give the total value for that labor and improvement to show at least \$100 for each claim). If a geological, geochemical, or geophysical survey was performed, as per 30 U.S.C. 28-1, reference the title of the report of survey, give cost and date of the survey and report, and indicate it was filed with the County Recorder:

Description of Work Performed	Value of Work Performed	Date Work Was Performed
<i>General clean up, trash removal</i>	<i>321<sup>00</sup></i>	<i>Jun - April 2018</i>

3. Name and mailing address of each person who performed the labor and improvements:

Name (please print)

Current Mailing Address (please print)

*Dieter Stute*  
 \_\_\_\_\_  
 \_\_\_\_\_

*29332 Sonoma Way, S. Capistrano, CA 92675*  
 \_\_\_\_\_  
 \_\_\_\_\_

4. Name and mailing address of each person who holds and claims the subject mining claim(s) for the valuable minerals contained therein. Be sure to indicate if there is a change of address:

Name (please print)

Current Mailing Address (please print)

*Dieter Stute*  
 \_\_\_\_\_  
 \_\_\_\_\_  
 \_\_\_\_\_  
 \_\_\_\_\_  
 \_\_\_\_\_

*29332 Sonoma Way, S. Capistrano, CA 92675*  
 \_\_\_\_\_  
 \_\_\_\_\_  
 \_\_\_\_\_  
 \_\_\_\_\_  
 \_\_\_\_\_

RECEIVED  
 BLM AZ STATE OFFICE  
 2018 AUG 28 P 12:51  
 PHOENIX, ARIZONA

5. The undersigned testifies that on the date of *August 5-*, 2018, all monuments required by law were erected upon the subject claim(s), and all notices required by law were posted on the subject claim(s) or copies thereof were in place, and at said date, each corner monument bore or contained



markings sufficient to appropriately designate the corner of the claim to which it pertains and the name of the claim(s).

I hereby certify under penalty of perjury under the laws of the State of Arizona that the foregoing statements are true and correct:

[Signature] Date: 08-22-2018  
(Signature of person responsible for above statement)

Title 18 U.S.C. 1001 and 43 U.S.C. 1212 make it a crime for any person knowingly and willfully to make to any department or agency of the United States any false, fictitious or fraudulent statements or representations as to any matter within its jurisdiction.

**Notary Block**

SUBSCRIBED AND SWORN TO before me, this 22 day of August 20 18

By: SEE ATTACHMENT  
(Signature of Affiant)

Title: NOTARY PUBLIC

My Commission Expires: OCT 15, 2021

RECEIVED  
BLM AZ STATE OFFICE  
2018 AUG 28 P 12:54  
PHOENIX, ARIZONA

**INSTRUCTIONS**

1. This is an optional form that may be used to satisfy the requirements for the Bureau of Land Management (BLM) under the provisions of 43 U.S.C. §1744 and 30 U.S.C. §28-28d and the regulations thereunder (43 CFR part 3835). Since local and State laws may vary, you should contact your local and State agencies where the claims are located to ensure all applicable laws and requirements are satisfied.
2. The claimant(s) must fill in the date in paragraph 1 for the applicable assessment year and the county and state where the claims are located.
3. All claim names, BLM serial numbers, legal descriptions, and original county recording information must be listed for the claims pertaining to this assessment notice.
4. The claimant(s) must complete paragraph 2 listing all labor or improvements which was performed on or did benefit the subject mining claims. The value and date of the labor or improvements must also be listed. The total amount of labor or improvements can be listed, but the total expenditure must equal at least \$100 for each claim.
5. The names and current mailing addresses of the person(s) performing the labor shall be listed in paragraph 3.
6. The name and current mailing address of each owner (claimant) of the claims shall be listed in paragraph 4. The mailing address shall be the owner's address and not the address of an agent or anyone representing the claimant. Be sure to note if there has been a change of address.
7. Paragraph 5 shall be completed to show the date it was verified that all monuments required by law were properly erected, all notices were posted, and that corners were appropriately designated for all claims listed.
8. An exact legible reproduction or duplicate (other than microfilm or other electronic media) of this affidavit or another type of affidavit of assessment work that you file or will file in the county where each claim is located, must be filed with the BLM on or before December 30 of the calendar year in which the assessment year ends. For mill or tunnel sites, a separate notice of intent to hold must be filed with the BLM on or before December 30. Requirements for filing a notice of intent to hold can be found at 43 CFR 3835.33.
9. A processing fee of \$10 for each claim listed must be remitted to the BLM along with this or any other affidavit of assessment work.

**CALIFORNIA JURAT WITH AFFIANT STATEMENT**

**GOVERNMENT CODE § 8202**

- See Attached Document (Notary to cross out lines 1-6 below)
- See Statement Below (Lines 1-6 to be completed only by document signer[s], *not* Notary)

1 \_\_\_\_\_

2 \_\_\_\_\_

3 \_\_\_\_\_

4 \_\_\_\_\_

5 \_\_\_\_\_

6 \_\_\_\_\_

Signature of Document Signer No. 1                      Signature of Document Signer No. 2 (if any)

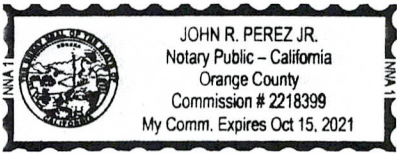
A notary public or other officer completing this certificate verifies only the identity of the individual who signed the document to which this certificate is attached, and not the truthfulness, accuracy, or validity of that document.

State of California  
 County of ORANGE

Subscribed and sworn to (or affirmed) before me  
 on this 22 day of August, 2018,  
 by \_\_\_\_\_  
 Date                      Month                      Year

(1) DIETER STUTE  
 (and (2) \_\_\_\_\_),  
 Name(s) of Signer(s)

proved to me on the basis of satisfactory evidence  
 to be the person(s) who appeared before me.



Signature \_\_\_\_\_  
 Signature of Notary Public

Seal  
 Place Notary Seal Above


**OPTIONAL**

*Though this section is optional, completing this information can deter alteration of the document or fraudulent reattachment of this form to an unintended document.*

**Description of Attached Document**

Title or Type of Document: \_\_\_\_\_ Document Date: \_\_\_\_\_

Number of Pages: \_\_\_\_\_ Signer(s) Other Than Named Above: \_\_\_\_\_



Bureau of Land Management  
Lands/Recreation&Panning  
One N. Central Ave  
Phoenix, AZ. 85004-2203

Dieter Stute  
29332 Sonoma Way  
San Juan Capistrano  
Ca. 92675  
Aug. 05. 2018

Dear Sir or Madam,

included are the forms of Affidavit Assessment Work and the Maintenance Fee Waiver Cert.  
for the BLM Record number: 428905, notarized and a check of \$10.00.

Sincerely



Dieter Stute

RECEIVED  
BLM AZ STATE OFFICE  
2018 AUG 28 P 12: 51  
PHOENIX, ARIZONA

**United States Department of the Interior**  
**Bureau of Land Management**  
 DIV OF LANDS, MINRLS & ENERGY  
 ONE N CENTRAL AVE  
 PHOENIX, AZ 85004 -4427  
 Phone: 602-417-9200

Receipt

No: 4250095

<b>Transaction #:</b> 4365585	
<b>Date of Transaction:</b> 08/30/2018	
<b>CUSTOMER:</b>	
DIETER HEINZ STUTE 29332 SONOMA WAY SAN JUAN CAPISTRANO, CA 92675-1144 US	

LINE #	QTY	DESCRIPTION	REMARKS	UNIT PRICE	TOTAL
1	1.00	LOCATABLE MINERALS / MINING CLAIMS- NOT NEW-UNADJUD, ONE AUTH NO. ONLY / MINING CLAIM MONEY RECEIVED <b>CASES: AMC408062/\$20.00</b>	POL 2018/2 WAV	- n/a -	20.00
<b>TOTAL:</b>					<b>\$20.00</b>

PAYMENT INFORMATION			
1	AMOUNT:	10.00	POSTMARKED: N/A
	TYPE:	CHECK	RECEIVED: 08/28/2018
	CHECK NO:	1930	
	NAME:	STUTE, DIETER HEINZ 29332 SONOMA WAY SAN JUAN CAPISTRANO CA 92675-1144 US	
2	AMOUNT:	10.00	POSTMARKED: N/A
	TYPE:	CHECK	RECEIVED: 08/28/2018
	CHECK NO:	1931	
	NAME:	STUTE, DIETER HEINZ 29332 SONOMA WAY SAN JUAN CAPISTRANO CA 92675-1144 US	

REMARKS

This receipt was generated by the automated BLM Collections and Billing System and is a paper representation of a portion of the official electronic record contained therein.



From. H.D. Stute  
29332 Sonoma Way  
S. J. Cupertino  
CA. 92675

SANTA ANA  
CA 926  
23 AUG  
PM 24



1000



85004

U.S. POSTAGE PAID  
FCM LETTER  
MISSION VIEJO, CA  
92690  
AUG 22, 18  
AMOUNT

**\$7.33**

R2304M111888-13

RETURN RECEIPT  
REQUESTED



BLM  
Div. of Lands, Min. & Encl  
One N. Central Ave  
Phoenix AZ. 850

RETURN RECEIPT  
REQUESTED

85004-442700

RECEIVED  
BLM AZ STATE OFFICE  
2018 AUG 28 P 12:51  
PHOENIX, ARIZONA



UNITED STATES  
DEPARTMENT OF THE INTERIOR  
BUREAU OF LAND MANAGEMENT

MAINTENANCE FEE WAIVER CERTIFICATION

FORM APPROVED  
OMB NO. 1004-0114  
Expires: January 31, 2020

SEE INSTRUCTIONS ON PAGE 2

461  
*[Handwritten signature]*

Amc 408062

- This small miner waiver is filed for the assessment year beginning on September 1, 2016 and ending on September 1, 2017.
- The undersigned and all related parties owned ten or fewer mining claims, mill, or tunnel sites located and maintained on Federal lands in the United States of America on September 1, 2017.
- The undersigned have performed the assessment work required by law for each mining claim listed prior to filing this waiver and understand that by filing this form, the undersigned must file an affidavit of assessment work with the Bureau of Land Management (BLM) by the December 30th following the filing of this waiver.
- The undersigned understand that if the assessment work obligation has not yet come due under 30 U.S.C. 28 (for those claims in their first assessment year only), a notice of intent to hold reciting this condition must be recorded by the December 30th following the filing of this waiver.
- The undersigned understand that mill and tunnel sites may also be listed on this waiver and be waived from payment of the maintenance fee, and that a notice of intent to hold for these sites is required to be filed with the BLM by the December 30th following the filing of this waiver.
- The undersigned understand and acknowledge that pursuant to 43 U.S.C. 1212 and 18 U.S.C. 1001, the filing or recording of a false, fictitious, or fraudulent document with the BLM may result in a fine of up to \$250,000, a prison term not to exceed five years, or both.
- The mining claims, mill or tunnel sites for which this waiver from payment of the maintenance fees is requested are:

CLAIM OR SITE NAME	BLM RECORDATION SERIAL NUMBER
1. <u>DAMI-18-2</u>	<u>AMC 408062</u>
2.	
3.	
4.	
5.	
6.	
7.	
8.	
9.	
10.	

RECEIVED  
BLM AZ STATE OFFICE  
2017 SEP - 1 A 8:18  
PHOENIX, ARIZONA

The owner(s) (claimants) of the above mining claims and sites are:

Anna Katharina State  
(Owner's Name - Please Print)  
29332 Sonoma Way  
(Owner's Mailing Address)

Anna Katharina State  
(Owner's Signature)  
S.J. Capistrano CA 92675  
(City) (State) (Zip Code)

Cordula Allen  
(Owner's Name - Please Print)  
4474 W. 133rd St.  
(Owner's Mailing Address)

Cordula Allen  
(Owner's Signature)  
Hawthorne CA 90250  
(City) (State) (Zip Code)

Patrick Allen  
(Owner's Name - Please Print)  
4474 W. 133rd St.  
(Owner's Mailing Address)

[Signature]  
(Owner's Signature)  
Hawthorne CA 90250  
(City) (State) (Zip Code)

Claudius State  
(Owner's Name - Please Print)  
404 Cedar Ave  
(Owner's Mailing Address)

Claudius State  
(Owner's Signature)  
Rutland VT 05701  
(City) (State) (Zip Code)

#3971294

*[Handwritten initials]*

UNITED STATES  
DEPARTMENT OF THE INTERIOR  
BUREAU OF LAND MANAGEMENT

FORM APPROVED  
OMB NO.: 1004-0114  
Expires: January 31, 2020

**AFFIDAVIT OF ANNUAL ASSESSMENT WORK**

428905

408062

WHEN RECORDED, MAIL DOCUMENT TO:

NAME: Dieter Stute

ADDRESS: 29332 Sonoma Way

CITY, STATE, ZIP: S.J. Capistrano  
CA 92675

FOR COUNTY RECORDER'S USE

No. of Claims 1  
x \$10/claim  
Total due BLM \$ 10.00

TO ALL WHOM IT MAY CONCERN:

- The undersigned certifies that at least \$100 per claim was expended for development, labor and improvements, or equivalent value added, as the annual assessment work for the assessment year ending September 1, 2017 for the following contiguous unpatented mining claim(s), located in the County of La Paz, in the State of Arizona.

BLM Serial No.	Name of Claim	Tp	Rg	Sec	Mer	County Recordation Book and Page No.	Co. Recording Date
428905	OHMZ-18	<del>R18</del> <sup>H25</sup> T3N	R18W	S10	MDM	2015-02920	9-03-2015

PHOENIX, ARIZONA  
 2017 SEP - 1 A 8:11  
 RECEIVED  
 BLM AZ STATE OFFICE

INTERE  
 SEP 14 2017  
 - RMM



2. Type of labor and improvements (specify what was done and give the total value for that labor and improvement to show at least \$100 for each claim). If a geological, geochemical, or geophysical survey was performed, as per 30 U.S.C. 28-1, reference the title of the report of survey, give cost and date of the survey and report, and indicate it was filed with the County Recorder:

Description of Work Performed	Value of Work Performed	Date Work Was Performed
<i>General clean up / trash removal</i>	<i>309.00</i>	<i>Jan - March 2017</i>

3. Name and mailing address of each person who performed the labor and improvements:

Name (please print)

*Dieter Skute*  
 \_\_\_\_\_  
 \_\_\_\_\_  
 \_\_\_\_\_

Current Mailing Address (please print)

*29332 Sonoma Way, S.J. Capistrano*  
*CA 92675*  
 \_\_\_\_\_  
 \_\_\_\_\_  
 \_\_\_\_\_

4. Name and mailing address of each person who holds and claims the subject mining claim(s) for the valuable minerals contained therein. Be sure to indicate if there is a change of address:

Name (please print)

*Dieter Skute*  
 \_\_\_\_\_  
 \_\_\_\_\_  
 \_\_\_\_\_  
 \_\_\_\_\_  
 \_\_\_\_\_

Current Mailing Address (please print)

*29332 Sonoma Way S.J. Capistrano*  
*CA 92675*  
 \_\_\_\_\_  
 \_\_\_\_\_  
 \_\_\_\_\_  
 \_\_\_\_\_  
 \_\_\_\_\_

RECEIVED  
 ARIZONA STATE OFFICE  
 SEP - 11 A 8:17  
 PHOENIX, ARIZONA

5. The undersigned testifies that on the date of *August 26*, 20*17*, all monuments required by law were erected upon the subject claim(s), and all notices required by law were posted on the subject claim(s) or copies thereof were in place, and at said date, each corner monument bore or contained

markings sufficient to appropriately designate the corner of the claim to which it pertains and the name of the claim(s).

I hereby certify under penalty of perjury under the laws of the State of ARIZONA that the foregoing statements are true and correct:

Amir D. Soto Date: 8-29-2017  
(Signature of person responsible for above statement)

Title 18 U.S.C. 1001 and 43 U.S.C. 1212 make it a crime for any person knowingly and willfully to make to any department or agency of the United States any false, fictitious or fraudulent statements or representations as to any matter within its jurisdiction.

**Notary Block**

SUBSCRIBED AND SWORN TO before me, this 29<sup>th</sup> day of August 2017

By: [Signature]  
(Signature of Affiant)

Title: Notary public

My Commission Expires: 12-12-2019



**INSTRUCTIONS**

1. This is an optional form that may be used to satisfy the requirements for the Bureau of Land Management (BLM) under the provisions of 43 U.S.C. §1744 and 30 U.S.C. §28-28d and the regulations thereunder (43 CFR part 3835). Since local and State laws may vary, you should contact your local and State agencies where the claims are located to ensure all applicable laws and requirements are satisfied.
2. The claimant(s) must fill in the date in paragraph 1 for the applicable assessment year and the county and state where the claims are located.
3. All claim names, BLM serial numbers, legal descriptions, and original county recording information must be listed for the claims pertaining to this assessment notice.
4. The claimant(s) must complete paragraph 2 listing all labor or improvements which was performed on or did benefit the subject mining claims. The value and date of the labor or improvements must also be listed. The total amount of labor or improvements can be listed, but the total expenditure must equal at least \$100 for each claim.
5. The names and current mailing addresses of the person(s) performing the labor shall be listed in paragraph 3.
6. The name and current mailing address of each owner (claimant) of the claims shall be listed in paragraph 4. The mailing address shall be the owner's address and not the address of an agent or anyone representing the claimant. Be sure to note if there has been a change of address.
7. Paragraph 5 shall be completed to show the date it was verified that all monuments required by law were properly erected, all notices were posted, and that corners were appropriately designated for all claims listed.
8. An exact legible reproduction or duplicate (other than microfilm or other electronic media) of this affidavit or another type of affidavit of assessment work that you file or will file in the county where each claim is located, must be filed with the BLM on or before December 30 of the calendar year in which the assessment year ends. For mill or tunnel sites, a separate notice of intent to hold must be filed with the BLM on or before December 30. Requirements for filing a notice of intent to hold can be found at 43 CFR 3835.33.
9. A processing fee of \$10 for each claim listed must be remitted to the BLM along with this or any other affidavit of assessment work.

RECEIVED  
BLM ASSESSMENT OFFICE  
SEP 1 8:17  
PHOENIX ARIZONA



UNITED STATES  
DEPARTMENT OF THE INTERIOR  
BUREAU OF LAND MANAGEMENT

FORM APPROVED  
OMB NO.: 1004-0114  
Expires: January 31, 2020

**AFFIDAVIT OF ANNUAL ASSESSMENT WORK**

WHEN RECORDED, MAIL DOCUMENT TO:

NAME: Anna Katharina Stute

ADDRESS: 29332 Sonoma Way

CITY, STATE, ZIP: San Juan Capistrano  
CA 92675

FOR COUNTY RECORDER'S USE

No. of Claims 1

x \$10/claim

Total due BLM \$ 10<sup>00</sup>

TO ALL WHOM IT MAY CONCERN:

1. The undersigned certifies that at least \$100 per claim was expended for development, labor and improvements, or equivalent value added, as the annual assessment work for the assessment year ending September 1, 2017 for the following contiguous unpatented mining claim(s), located in the County of La Paz, in the State of Arizona.

BLM Serial No.	Name of Claim	Tp	Rg	Sec	Mer	County Recordation Book and Page No.	Co. Recording Date
408062	OHMI-18-2	T3N	R18W	S10	MDM	2015-02919	9-03-2015

RECEIVED  
BLM AZ STATE OFFICE  
2017 SEP - 1 A 8:17  
PHOENIX, ARIZONA

2. Type of labor and improvements (specify what was done and give the total value for that labor and improvement to show at least \$100 for each claim). If a geological, geochemical, or geophysical survey was performed, as per 30 U.S.C. 28-1, reference the title of the report of survey, give cost and date of the survey and report, and indicate it was filed with the County Recorder:

Description of Work Performed	Value of Work Performed	Date Work Was Performed
<i>General Cleanup, removed trash putting new post for identification</i>	<i>\$490.00</i>	<i>Jan-Mar, 2017</i>
		<i>KDS.</i>

3. Name and mailing address of each person who performed the labor and improvements:

Name (please print)

*Anna Katharina Steute*  
*Patrick Allen*

Current Mailing Address (please print)

*29332 Sonoma Way, S.J. Capistrano CA 92675*  
*4474 W. 133rd St. Hawthorne, CA 90250*

4. Name and mailing address of each person who holds and claims the subject mining claim(s) for the valuable minerals contained therein. Be sure to indicate if there is a change of address:

Name (please print)

*Anna Katharina Steute*  
*Cordula Allen*  
*Patrick Allen*  
*Claudius Steute*

Current Mailing Address (please print)

*29332 Sonoma Way, S.J. Capistrano, CA 92675*  
*4474 W. 133rd St. Hawthorne CA 90250*  
*4474 W. 133rd St. Hawthorne CA 90250*  
*404 Cedar Ave. Redland, CA 92370*

RECEIVED  
 CLAZ STATE OFFICE  
 SEP - 1 A 8:18  
 PHOENIX, ARIZONA

5. The undersigned testifies that on the date of August 26, 2017, all monuments required by law were erected upon the subject claim(s), and all notices required by law were posted on the subject claim(s) or copies thereof were in place, and at said date, each corner monument bore or contained



markings sufficient to appropriately designate the corner of the claim to which it pertains and the name of the claim(s).

I hereby certify under penalty of perjury under the laws of the State of Arizona that the foregoing statements are true and correct:

Azita Khaghani Stark Date: 8-29-17  
(Signature of person responsible for above statement)

Title 18 U.S.C. 1001 and 43 U.S.C. 1212 make it a crime for any person knowingly and willfully to make to any department or agency of the United States any false, fictitious or fraudulent statements or representations as to any matter within its jurisdiction.

**Notary Block**

SUBSCRIBED AND SWORN TO before me, this 29<sup>th</sup> day of August 20 17

By: [Signature]  
(Signature of Affiant)

Title: Notary public

My Commission Expires: 12-12-2019



**INSTRUCTIONS**

1. This is an optional form that may be used to satisfy the requirements for the Bureau of Land Management (BLM) under the provisions of 43 U.S.C. §1744 and 30 U.S.C. §28-28d and the regulations thereunder (43 CFR part 3835). Since local and State laws may vary, you should contact your local and State agencies where the claims are located to ensure all applicable laws and requirements are satisfied.
2. The claimant(s) must fill in the date in paragraph 1 for the applicable assessment year and the county and state where the claims are located.
3. All claim names, BLM serial numbers, legal descriptions, and original county recording information must be listed for the claims pertaining to this assessment notice.
4. The claimant(s) must complete paragraph 2 listing all labor or improvements which was performed on or did benefit the subject mining claims. The value and date of the labor or improvements must also be listed. The total amount of labor or improvements can be listed, but the total expenditure must equal at least \$100 for each claim.
5. The names and current mailing addresses of the person(s) performing the labor shall be listed in paragraph 3.
6. The name and current mailing address of each owner (claimant) of the claims shall be listed in paragraph 4. The mailing address shall be the owner's address and not the address of an agent or anyone representing the claimant. Be sure to note if there has been a change of address.
7. Paragraph 5 shall be completed to show the date it was verified that all monuments required by law were properly erected, all notices were posted, and that corners were appropriately designated for all claims listed.
8. An exact legible reproduction or duplicate (other than microfilm or other electronic media) of this affidavit or another type of affidavit of assessment work that you file or will file in the county where each claim is located, must be filed with the BLM on or before December 30 of the calendar year in which the assessment year ends. For mill or tunnel sites, a separate notice of intent to hold must be filed with the BLM on or before December 30. Requirements for filing a notice of intent to hold can be found at 43 CFR 3835.33.
9. A processing fee of \$10 for each claim listed must be remitted to the BLM along with this or any other affidavit of assessment work.

RECEIVED  
BUREAU OF LAND MANAGEMENT  
OFFICE  
SEP 18 2017  
PHOENIX, ARIZONA

Bureau of Land Management  
Lands/Recreation&Planning  
One N. Central Ave.  
Phoenix, AZ. 85004-2203

Dieter Stute  
29332 Sonoma Way  
San Juan Capistrano  
CA.92675  
Aug. 26.2017

PHOENIX, ARIZONA

2017 SEP - 1 A 8: 15

RECEIVED  
BLM AZ STATE OFFICE

Dear Sir or Madam,

included are the forms of Affidavit Assessment Work and the Maintenance Fee Waiver Cert  
for the BLM Record number: 428905, Notarized and a check of \$10.00.

Sincerely



Dieter Stute

Bureau of Land Management  
Lands/Recreation&Planning  
One N. Central Ave.  
Phoenix, AZ. 85004-2203

Anna K. Stute  
29332 Sonoma Way  
San Juan Capistrano  
CA.92675  
Aug. 26.2017

Dear Sir or Madam,

included are the forms of Affidavit Assessment Work and the Maintenance Fee Waiver Cert.  
For the BLM Record number: 408062, Notarized and a check of \$10.00.

Sincerely


*Anna K. Stute*

Anna K. Stute

RECEIVED  
BLM AZ STATE OFFICE  
2017 SEP - 1 A 8:17  
PHOENIX, ARIZONA

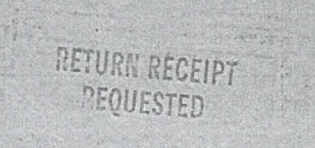


From:  
H.D. Stute  
29332 Sonoma Way  
S.J. Capistrano  
CA. 92675



BLM  
2011 SEP 1 A 8 16  
PHOENIX

To:  
Bureau of Land Management  
One N. Central Ave  
Phoenix, AZ 85004-2203





**United States Department of the Interior**  
**Bureau of Land Management**  
 DIV OF LANDS, MINRLS & ENERGY  
 ONE N CENTRAL AVE  
 PHOENIX, AZ 85004 -4427  
 Phone: 602-417-9200

Receipt

No: 3971294

<b>Transaction #:</b> 4081226	
<b>Date of Transaction:</b> 09/05/2017	
<b>CUSTOMER:</b>	
DIETER HEINZ STUTE 29332 SONOMA WAY SAN JUAN CAPISTRANO, CA 92675-1144 US	

LINE #	QTY	DESCRIPTION	REMARKS	UNIT PRICE	TOTAL
1	1.00	LOCATABLE MINERALS / MINING CLAIMS- NOT NEW-UNADJUD, ONE AUTH NO. ONLY / MINING CLAIM MONEY RECEIVED <b>CASES: AMC408062/\$20.00</b>	POL 2017/2 WAV	- n/a -	20.00
<b>TOTAL:</b>					<b>\$20.00</b>

PAYMENT INFORMATION					
1	AMOUNT:	10.00	POSTMARKED:	08/28/2017	
	TYPE:	CHECK	RECEIVED:	09/01/2017	
	CHECK NO:	1956			
	NAME:	DIETER STUTE, HEINZ 29332 SONOMA WAY SAN JUAN CAPISTRANO CA 92675-1144 US			
2	AMOUNT:	10.00	POSTMARKED:	08/28/2017	
	TYPE:	CHECK	RECEIVED:	09/01/2017	
	CHECK NO:	1957			
	NAME:	DIETER STUTE, HEINZ 29332 SONOMA WAY SAN JUAN CAPISTRANO CA 92675-1144 US			

REMARKS

This receipt was generated by the automated BLM Collections and Billing System and is a paper representation of a portion of the official electronic record contained therein.

UNITED STATES  
DEPARTMENT OF THE INTERIOR  
BUREAU OF LAND MANAGEMENT

287

MAINTENANCE FEE WAIVER CERTIFICATION

*ADD*

408062  
FORM APPROVED  
OMB NO. 1004-0114  
Expires: October 31, 2016

SEE INSTRUCTIONS ON PAGE 2

- This small miner waiver is filed for the assessment year beginning on September 1, 2015<sup>6</sup> and ending on September 1, 2016<sup>10</sup>.
- The undersigned and all related parties owned ten or fewer mining claims, mill, or tunnel sites located and maintained on Federal lands in the United States of America on September 1, 2016.
- The undersigned have performed the assessment work required by law for each mining claim listed prior to filing this waiver and understand that by filing this form, the undersigned must file an affidavit of assessment work with the Bureau of Land Management (BLM) by the December 30th following the filing of this waiver.
- The undersigned understand that if the assessment work obligation has not yet come due under 30 U.S.C. 28 (for those claims in their first assessment year only), a notice of intent to hold reciting this condition must be recorded by the December 30th following the filing of this waiver.
- The undersigned understand that mill and tunnel sites may also be listed on this waiver and be waived from payment of the maintenance fee, and that a notice of intent to hold for these sites is required to be filed with the BLM by the December 30th following the filing of this waiver.
- The undersigned understand and acknowledge that pursuant to 43 U.S.C. 1212 and 18 U.S.C. 1001, the filing or recording of a false, fictitious, or fraudulent document with the BLM may result in a fine of up to \$250,000, a prison term not to exceed five years, or both.
- The mining claims, mill or tunnel sites for which this waiver from payment of the maintenance fees is requested are:

CLAIM OR SITE NAME	BLM RECORDATION SERIAL NUMBER
1. OHMI-18-2	AMC 408062 ✓
2.	
3.	
4.	
5.	
6.	
7.	
8.	
9.	
10.	

RECEIVED  
BLM AZ STATE OFFICE  
2016 AUG 18 P 2:18  
PHOENIX, ARIZONA

The owner(s) (claimants) of the above mining claims and sites are:

Anna Katharina Stute

(Owner's Name - Please Print)

*Anna Katharina Stute*

(Owner's Signature)

29332 Sonoma Way

(Owner's Mailing Address)

San Juan Capistrano

(City)

CA

(State)

92675

(Zip Code)

Cordula Allen

(Owner's Name - Please Print)

*Cordula Allen*

(Owner's Signature)

4474 W. 133rd St

(Owner's Mailing Address)

Hawthorne

(City)

CA

(State)

90250

(Zip Code)

Patrick Allen

(Owner's Name - Please Print)

*Patrick Allen*

(Owner's Signature)

4474 W/ 133rd St.

(Owner's Mailing Address)

Hawthorne

(City)

CA

(State)

90250

(Zip Code)

Claudius Stute

(Owner's Name - Please Print)

*Claudius Stute*

(Owner's Signature)

404 Cedar Ave.

(Owner's Mailing Address)

Rutland

(City)

VT

(State)

05701

(Zip Code)

(Continued on page 2)

ENTERED  
483  
SEP 06 2016  
BY: *[Signature]*

*mw*



PHOENIX, ARIZONA

SEP 18 5 18

RECEIVED

SEP 18 1918

408062

Bureau of Land Management  
Lands/Recreation&Panning  
One N. Central Ave  
Phoenix, AZ. 85004-2203

Anna K. Stute  
29332 Sonoma Way  
San Juan Capistrano  
Ca. 92675  
Aug. 16. 2016

Dear sir or Madam,

included are the forms of Affidavit Assessment Work and the Maintenance Fee Waiver Cert.  
for the BLM Record number: 408062, notarized and a check of \$10.00.

Sincerely



Anna K. Stute

RECEIVED  
BLM AZ STATE OFFICE  
2016 AUG 18 P 2:18  
PHOENIX, ARIZONA

UNITED STATES  
DEPARTMENT OF THE INTERIOR  
BUREAU OF LAND MANAGEMENT

FORM APPROVED  
OMB NO.: 1004-0114  
Expires: October 31, 2016

**AFFIDAVIT OF ANNUAL ASSESSMENT WORK**

**WHEN RECORDED, MAIL DOCUMENT TO:**

**NAME:** Anna Katharina Stute

**ADDRESS:** 29332 Sonoma Way

**CITY, STATE, ZIP:** San Juan Capistrano, CA 92675

**FOR COUNTY RECORDER'S USE**

No. of Claims 1

x \$10/claim

Total due BLM \$ \$10.00

**TO ALL WHOM IT MAY CONCERN:**

- The undersigned certifies that at least \$100 per claim was expended for development, labor and improvements, or equivalent value added, as the annual assessment work for the assessment year ending September 1, 2016 for the following contiguous unpatented mining claim(s), located in the County of LaPaz, in the State of Arizona.

BLM Serial No.	Name of Claim	Tp Rg Sec Mer				County Recordation Book and Page No.	Date
		Example: 13N 5E 14 MDM					
408062	OHMI-18-2	T3N	R18W	S10	MDM	2015-02919	9-03-2015

RECEIVED  
BLM AZ STATE OFFICE  
2015 AUG 18 P 2:18  
PHOENIX, ARIZONA

(Continued on page 2)

RECEIPT # 3635070



2. Type of labor and improvements (specify what was done and give the total value for that labor and improvement to show at least \$100 for each claim). If a geological, geochemical, or geophysical survey was performed, as per 30 U.S.C. 28-1, reference the title of the report of survey, give cost and date of the survey and report, and indicate it was filed with the County Recorder:

Description of Work Performed	Value of Work Performed	Date Work Was Performed
General Clean up, removed trash, removed mortar oil cans.	\$402.00	Jan. - Mar. 2016

3. Name and mailing address of each person who performed the labor and improvements:

**Name (please print)**  
 Anna Katharina Stute

**Current Mailing Address (please print)**  
 29332 Sonoma Way, San Juan Capistrano, CA 92675

Cordula Allen

4474 W. 133rd St, Hawthorne, CA 90250

4. Name and mailing address of each person who holds and claims the subject mining claim(s) for the valuable minerals contained therein. Be sure to indicate if there is a change of address:

**Name (please print)**  
 Anna Katharina Stute

**Current Mailing Address (please print)**  
 29332 Sonoma Way, San Juan Capistrano, CA 92675

Cordula Allen

4474 W 133rd St, Hawthorne, CA 90250

Patrick Allen

4474 W 133rd St. Hawthorne, CA 90250

Claudius Stute

404 Cedar Ave. Rutland VT 05701

RECEIVED  
 BLM AZ STATE OFFICE  
 2016 AUG 18 P 2 18  
 PHOENIX, ARIZONA

5. The undersigned testifies that on the date of July 24, 2016, all monuments required by law were erected upon the subject claim(s), and all notices required by law were posted on the subject claim(s) or copies thereof were in place, and at said date, each corner monument bore or contained

markings sufficient to appropriately designate the corner of the claim to which it pertains and the name of the claim(s).

I hereby certify under penalty of perjury under the laws of the State of ARIZONA that the foregoing statements are true and correct:

Rumakathanna Staff  
(Signature of person responsible for above statement)

Date: 8-15-2016

Title 18 U.S.C. 1001 and 43 U.S.C. 1212 make it a crime for any person knowingly and willfully to make to any department or agency of the United States any false, fictitious or fraudulent statements or representations as to any matter within its jurisdiction.

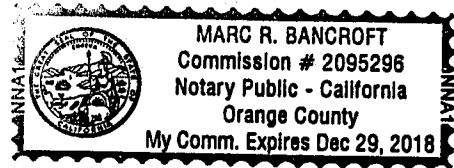
**Notary Block**

SUBSCRIBED AND SWORN TO before me, this 15 day of August 2016

By: [Signature]  
(Signature of Affiant)


Title: Notary Public

My Commission Expires: December 27, 2018



**INSTRUCTIONS**

1. This is an optional form that may be used to satisfy the requirements for the Bureau of Land Management (BLM) under the provisions of 43 U.S.C. §1744 and 30 U.S.C. §28-28d and the regulations thereunder (43 CFR part 3835). Since local and State laws may vary, you should contact your local and State agencies where the claims are located to ensure all applicable laws and requirements are satisfied.
2. The claimant(s) must fill in the date in paragraph 1 for the applicable assessment year and the county and state where the claims are located.
3. All claim names, BLM serial numbers, legal descriptions, and original county recording information must be listed for the claims pertaining to this assessment notice.
4. The claimant(s) must complete paragraph 2 listing all labor or improvements which was performed on or did benefit the subject mining claims. The value and date of the labor or improvements must also be listed. The total amount of labor or improvements can be listed, but the total expenditure must equal at least \$100 for each claim.
5. The names and current mailing addresses of the person(s) performing the labor shall be listed in paragraph 3.
6. The name and current mailing address of each owner (claimant) of the claims shall be listed in paragraph 4. The mailing address shall be the owner's address and not the address of an agent or anyone representing the claimant. Be sure to note if there has been a change of address.
7. Paragraph 5 shall be completed to show the date it was verified that all monuments required by law were properly erected, all notices were posted, and that corners were appropriately designated for all claims listed.
8. An exact legible reproduction or duplicate (other than microfilm or other electronic media) of this affidavit or another type of affidavit of assessment work that you file or will file in the county where each claim is located, must be filed with the BLM on or before December 30 of the calendar year in which the assessment year ends. For mill or tunnel sites, a separate notice of intent to hold must be filed with the BLM on or before December 30. Requirements for filing a notice of intent to hold can be found at 43 CFR 3835.33.
9. A processing fee of \$10 for each claim listed must be remitted to the BLM along with this or any other affidavit of assessment work.



**United States Department of the Interior**  
**Bureau of Land Management**  
 DIV OF LANDS, MINRLS & ENERGY  
 ONE N CENTRAL AVE  
 PHOENIX, AZ 85004 -4427  
 Phone: 602-417-9200

Receipt

No: 3635070

<b>Transaction #:</b> 3738906	
<b>Date of Transaction:</b> 08/19/2016	
CUSTOMER:	
ANNA KATHARINA STUTE 29332 SONOMA WAY SAN JUAN CAPISTRANO, CA 92675-1144 US	

LINE #	QTY	DESCRIPTION	REMARKS	UNIT PRICE	TOTAL
1	1.00	LOCATABLE MINERALS / MINING CLAIMS-NOT NEW-UNADJUD, ONE AUTH NO. ONLY / MINING CLAIM MONEY RECEIVED CASES: AMC408062/\$10.00	WAIVER 2017 - 1 / POL 2016 - 1	- n/a -	10.00
<b>TOTAL:</b>					<b>\$10.00</b>

PAYMENT INFORMATION			
1	AMOUNT:	10.00	POSTMARKED: 08/16/2016
	TYPE:	CHECK	RECEIVED: 08/18/2016
	CHECK NO:	1908	
	NAME:	HEINZ DIETER STUTE 29332 SONOMA WAY SAN JUAN CAPISTRANO CA 92675-1144 US	

REMARKS

This receipt was generated by the automated BLM Collections and Billing System and is a paper representation of a portion of the official electronic record contained therein.


  
**ENTERED**  
**AUG 23 2016**  
 BY: *[Signature]*



UNITED STATES  
DEPARTMENT OF THE INTERIOR  
BUREAU OF LAND MANAGEMENT

338

MAINTENANCE FEE WAIVER CERTIFICATION

*AA*

AMC 408062

FORM APPROVED  
OMB NO. 1004-0114  
Expires: October 31, 2016

SEE INSTRUCTIONS ON PAGE 2

1. This small miner waiver is filed for the assessment year beginning on September 1, 2014 and ending on September 1, 2015.
2. The undersigned and all related parties owned ten or fewer mining claims, mill, or tunnel sites located and maintained on Federal lands in the United States of America on September 1, 2015.
3. The undersigned have performed the assessment work required by law for each mining claim listed prior to filing this waiver and understand that by filing this form, the undersigned must file an affidavit of assessment work with the Bureau of Land Management (BLM) by the December 30th following the filing of this waiver.
4. The undersigned understand that if the assessment work obligation has not yet come due under 30 U.S.C. 28 (for those claims in their first assessment year only), a notice of intent to hold reciting this condition must be recorded by the December 30th following the filing of this waiver.
5. The undersigned understand that mill and tunnel sites may also be listed on this waiver and be waived from payment of the maintenance fee, and that a notice of intent to hold for these sites is required to be filed with the BLM by the December 30th following the filing of this waiver.
6. The undersigned understand and acknowledge that pursuant to 43 U.S.C. 1212 and 18 U.S.C. 1001, the filing or recording of a false, fictitious, or fraudulent document with the BLM may result in a fine of up to \$250,000, a prison term not to exceed five years, or both.
7. The mining claims, mill or tunnel sites for which this waiver from payment of the maintenance fees is requested are:

CLAIM OR SITE NAME	BLM RECORDATION SERIAL NUMBER
1. <u>DHMI-18-2</u>	<u>AMC 408062</u>
2.	
3.	
4.	
5.	
6.	
7.	
8.	
9.	
10.	

AC 483  
ENTERED SEP 08 2015  
PB

RECEIVED  
BLM AZ STATE OFFICE  
PHOENIX, ARIZONA  
2015 AUG 18 P 3:20  
NW CHECK  
Good  
PB

The owner(s) (claimants) of the above mining claims and sites are:

Anna Katharina Stute ✓  
(Owner's Name - Please Print)  
29332 Sonoma Way  
(Owner's Mailing Address)

Anna Katharina Stute  
(Owner's Signature)  
San Juan Capistrano CA 92675  
(City) (State) (Zip Code)

Cordula Allen ✓  
(Owner's Name - Please Print)  
4474 W. 133<sup>Rd</sup> Street  
(Owner's Mailing Address)

Cordula Allen  
(Owner's Signature)  
Hawthorne CA 90250  
(City) (State) (Zip Code)

Patrick Allen ✓  
(Owner's Name - Please Print)  
4474 W. 133<sup>Rd</sup> Street  
(Owner's Mailing Address)

Patrick Allen  
(Owner's Signature)  
Hawthorne CA 90250  
(City) (State) (Zip Code)

Claudius Stute ✓  
(Owner's Name - Please Print)  
404 Cedar Ave  
(Owner's Mailing Address)

Claudius Stute  
(Owner's Signature)  
Rutland VT 05701  
(City) (State) (Zip Code)

(Owner's Name - Please Print)	(Owner's Signature)		
(Owner's Mailing Address)	(City)	(State)	(Zip Code)
(Owner's Name - Please Print)	(Owner's Signature)		
(Owner's Mailing Address)	(City)	(State)	(Zip Code)
(Owner's Name - Please Print)	(Owner's Signature)		
(Owner's Mailing Address)	(City)	(State)	(Zip Code)
(Owner's Name - Please Print)	(Owner's Signature)		
(Owner's Mailing Address)	(City)	(State)	(Zip Code)

18 U.S.C. 1001 and 43 U.S.C. 1212 make it a crime for any person knowingly and willfully to make to any department or agency of the United States any false, fictitious or fraudulent statements or representations as to any matter within its jurisdiction.

**INSTRUCTIONS**

1. This certification is made under the provisions of 43 U.S.C. § 1744 and 30 U.S.C. §28-28k and the regulations thereunder (43 CFR Part 3830).
2. The claimant(s) must fill in the dates in paragraph 1 for the beginning and ending of the assessment year for which this waiver is sought.
3. The claimant(s) must fill in the date in paragraph 2 for the beginning of the assessment year for which this waiver is sought.
4. All claim and site names and BLM serial numbers must be listed for the mining claims, mill sites, and tunnel sites for which the waiver is sought.
5. All owners of the mining claims, mill sites, and tunnel sites and their addresses must be given.
6. This waiver form must be signed by all the claimants or their designated agent, in original form. If an agent is designated, a notarized designation of agent, signed by all of the claimants with proper address given, must be submitted with this waiver.
7. This form must be filed no later than September 1st for the upcoming assessment year in the BLM State Office where the mining claims or sites are recorded, or the waiver cannot be granted by the BLM. (Example: To obtain a waiver for the assessment year 2012, which begins on September 1, 2011, you must qualify for and file for a waiver no later than September 1, 2011, in the proper BLM State Office.)
8. For all mining claims which require assessment work, you must record an affidavit of labor on or before the December 30th immediately following the filing of this waiver. For all other mining claims or sites waived, you must record a notice of intent to hold on or before the December 30th immediately following the filing of this waiver.
9. Mill and tunnel sites may also be listed on this waiver and be waived from payment of the maintenance fee. A notice of intent to hold for these sites is required to be filed by the December 30th following the filing of this waiver.

RECEIVED  
 BLM STATE OFFICE  
 PHOENIX, ARIZONA  
 2015 AUG 18 P 3:20

FOR OFFICIAL USE ONLY



**AFFIDAVIT OF ANNUAL ASSESSMENT WORK**

408062

**WHEN RECORDED, MAIL DOCUMENT TO:**

NAME: Anna Katharina Stute

ADDRESS: 29332 Sonoma Way

CITY, STATE, ZIP: San Juan Capistrano  
CA 92675

**FOR COUNTY RECORDER'S USE**

No. of Claims 1  
x \$10/claim  
Total due BLM \$ \$10<sup>00</sup>

**TO ALL WHOM IT MAY CONCERN:**

1. The undersigned certifies that at least \$100 per claim was expended for development, labor and improvements, or equivalent value added, as the annual assessment work for the assessment year ending September 1, 2015 for the following contiguous unpatented mining claim(s), located in the County of La Paz, in the State of Arizona.

BLM Serial No.	Name of Claim	Tp Rg Sec Mer				County Recordation Book and Page No.	Date
		Example: 13N 5E 14 MDM					
408062	OHME-18-2	T3N	R18W	S10	MDM		

RECEIVED  
 BLM  
 2015 AUG 18 P 3:20  
 PHOENIX, ARIZONA

ENTERED  
 AUG 21 2015  
 BY: B. Ann

**RECEIPT # 3370657**



2. Type of labor and improvements (specify what was done and give the total value for that labor and improvement to show at least \$100 for each claim). If a geological, geochemical, or geophysical survey was performed, as per 30 U.S.C. 28-1, reference the title of the report of survey, give cost and date of the survey and report, and indicate it was filed with the County Recorder:

Description of Work Performed	Value of Work Performed	Date Work Was Performed
General cleanup, remove trash	\$382.00	Jan to March 2015

3. Name and mailing address of each person who performed the labor and improvements:

Name (please print)

Katharina Stute

Cordula Allen

\_\_\_\_\_

\_\_\_\_\_

Current Mailing Address (please print)

29332 Sonoma Way, S. J. Capistrano CA 92675

4474 W. 133<sup>rd</sup> Street, Hawthorne, CA 90250

\_\_\_\_\_

\_\_\_\_\_

4. Name and mailing address of each person who holds and claims the subject mining claim(s) for the valuable minerals contained therein. Be sure to indicate if there is a change of address:

Name (please print)

Anne Katharina Stute

Cordula Allen

Patrick Allen

Claudius Stute

\_\_\_\_\_

\_\_\_\_\_

\_\_\_\_\_

\_\_\_\_\_

Current Mailing Address (please print)

29332 Sonoma Way, S. J. Capistrano, CA 92675

4474 W. 133<sup>rd</sup> St. Hawthorne, CA 90250

4474 W. 133<sup>rd</sup> St. Hawthorne, CA 90250

404 Cedar Ave, Rutland, VT 05701

\_\_\_\_\_

\_\_\_\_\_

\_\_\_\_\_

\_\_\_\_\_

5. The undersigned testifies that on the date of August 11, 2015, all monuments required by law were erected upon the subject claim(s), and all notices required by law were posted on the subject claim(s) or copies thereof were in place, and at said date, each corner monument bore or contained

RECEIVED  
 PHOENIX, ARIZONA  
 2015 AUG 18 P 3:29

markings sufficient to appropriately designate the corner of the claim to which it pertains and the name of the claim(s).

I hereby certify under penalty of perjury under the laws of the State of Arizona that the foregoing statements are true and correct:

Rebecca Karkavina Stutz Date: 8-11-2015  
(Signature of person responsible for above statement)

Title 18 U.S.C. 1001 and 43 U.S.C. 1212 make it a crime for any person knowingly and willfully to make to any department or agency of the United States any false, fictitious or fraudulent statements or representations as to any matter within its jurisdiction.

**Notary Block**

**SUBSCRIBED AND SWORN TO** before me, this 11<sup>th</sup> day of August 2015

By: Elizabeth Murillo  
(Signature of Affiant)

Title: Notary Public

My Commission Expires: Mar. 30 2017



**INSTRUCTIONS**

1. This is an optional form that may be used to satisfy the requirements for the Bureau of Land Management (BLM) under the provisions of 43 U.S.C. §1744 and 30 U.S.C. §28-28d and the regulations thereunder (43 CFR part 3835). Since local and State laws may vary, you should contact your local and State agencies where the claims are located to ensure all applicable laws and requirements are satisfied.
2. The claimant(s) must fill in the date in paragraph 1 for the applicable assessment year and the county and state where the claims are located.
3. All claim names, BLM serial numbers, legal descriptions, and original county recording information must be listed for the claims pertaining to this assessment notice.
4. The claimant(s) must complete paragraph 2 listing all labor or improvements which was performed on or did benefit the subject mining claims. The value and date of the labor or improvements must also be listed. The total amount of labor or improvements can be listed, but the total expenditure must equal at least \$100 for each claim.
5. The names and current mailing addresses of the person(s) performing the labor shall be listed in paragraph 3.
6. The name and current mailing address of each owner (claimant) of the claims shall be listed in paragraph 4. The mailing address shall be the owner's address and not the address of an agent or anyone representing the claimant. Be sure to note if there has been a change of address.
7. Paragraph 5 shall be completed to show the date it was verified that all monuments required by law were properly erected, all notices were posted, and that corners were appropriately designated for all claims listed.
8. An exact legible reproduction or duplicate (other than microfilm or other electronic media) of this affidavit or another type of affidavit of assessment work that you file or will file in the county where each claim is located, must be filed with the BLM on or before December 30 of the calendar year in which the assessment year ends. For mill or tunnel sites, a separate notice of intent to hold must be filed with the BLM on or before December 30. Requirements for filing a notice of intent to hold can be found at 43 CFR 3835.33.
9. A processing fee of \$10 for each claim listed must be remitted to the BLM along with this or any other affidavit of assessment work.

PHOENIX, ARIZONA  
2015 AUG 18 P 3:20  
RECEIVED  
BLM FIELD OFFICE

## NOTICES

**THE PRIVACY ACT** and 43 CFR 2.48(d) require that you be furnished with the following information in connection with the information requested by this form.

**AUTHORITY:** 30 U.S.C. §28-28d and 43 CFR part 3835 permit collection of the information requested by this form.

**PRINCIPAL PURPOSE:** The BLM will use the information you provide to document compliance with 43 U.S.C. 1744 and that assessment work has been completed in accordance with 30 U.S.C. § 28-28d and 43 CFR part 3835 in lieu of paying the maintenance fee for the mining claims listed on this form.

**ROUTINE USES:** The BLM will only disclose this information in accordance with the provisions at 43 CFR 2.56(b) and (c).

**EFFECT OF NOT PROVIDING INFORMATION:** Disclosure of the requested information is required by 30 U.S.C. § 28-28d and 43 CFR part 3835 for claimants qualified to perform assessment work in lieu of paying the maintenance fee. Failure to submit all the requested information or to complete this form will delay the BLM's processing of the form and may preclude the BLM's acceptance of the assessment work information, which may result in forfeiture of the mining claim(s) by the claimant.

**THE PAPERWORK REDUCTION ACT** requires us to inform you that:

Use of this form is optional. You must perform assessment if a waiver to pay the maintenance fee has been requested. This form is provided to help you attest that annual assessment work has been completed in lieu of paying the maintenance fee for your claim(s). Submission of the requested information is necessary to obtain or retain a benefit.

You do not have to respond to this or any other Federal agency-sponsored information collection unless it displays a valid OMB control number.

**BURDEN HOURS STATEMENT:** The estimated public reporting burden for this form is 30 minutes per response, including the time for reviewing instructions, gathering and maintaining data, and completing and reviewing the form. You may submit comments regarding the burden estimate or any other aspect of this form to: U.S. Department of the Interior, Bureau of Land Management (1004-0114), Bureau Information Collection Clearance Officer (WO-630), 1849 C Street, N.W., Room 2134LM, Washington, D.C. 20240.

RECEIVED  
BLM ARIZONA OFFICE  
2015 AUG 18 P 3:20  
PHOENIX, ARIZONA



Bureau of Land Management  
Lands/Recreation&Panning  
One N. Central Ave  
Phoenix, AZ. 85004-2203

Anna K. Stute  
29332 Sonoma Way  
San Juan Capistrano  
Ca. 92675  
Aug. 11. 2015

Dear sir or Madam,

included are the froms of Affidavit Assessment Work and the Maintenance Fee Waiver Cert.  
for the BLM Record number: 408062, notarized and a check of \$10.00.

Sincerely

*Anna K. Stute*  
Anna K. Stute

RECEIVED  
BLM AZ STATE OFFICE  
2015 AUG 18 P 3:20  
PHOENIX, ARIZONA

CERTIFIED MAIL®



1000



85004

U.S. POSTAGE  
PAID  
RUTLAND, VT  
05701  
AUG 14, 15  
AMOUNT

**\$6.96**

R2304M116343-13



7015 0640 0004 7000 4013

*BLM, Lands/Recreations & Planning*  
*One N. Central Ave*  
*Phoenix, AZ 85004-2203*

**RETURN RECEIPT  
REQUESTED**

RECEIVED  
BLM-AZ STATE OFFICE

2015 AUG 18 P 3:01

PHOENIX, ARIZONA

8500484414



*C. STUDE*  
*404 CEDAR AVE*  
*RUTLAND VT 05701*

**United States Department of the Interior**  
**Bureau of Land Management**  
 LANDS/RECREATION & PLANNING  
 ONE N CENTRAL AVE  
 PHOENIX, AZ 85004 -2203  
 Phone: 602-417-9200

Receipt

No: 3370657

<b>Transaction #:</b> 3468817		<b>ENTERED INTO COMPUTER</b>
<b>Date of Transaction:</b> 08/19/2015		
CUSTOMER:		
ANNA KATHARINA STUTE 29332 SONOMA WAY SAN JUAN CAPISTRANO, CA 92675-1144 US		

LINE #	QTY	DESCRIPTION	REMARKS	UNIT PRICE	TOTAL
1	1.00	LOCATABLE MINERALS / MINING CLAIMS-NOT NEW-UNADJUD, ONE AUTH NO. ONLY / MINING CLAIM MONEY RECEIVED <b>CASES: AMC408062/\$10.00</b>	MAINT FEE WAIVER (1) 2016 / POL (1) 2015	- n/a -	10.00
<b>TOTAL:</b>					<b>\$10.00</b>

PAYMENT INFORMATION			
1	AMOUNT:	10.00	POSTMARKED: 08/14/2015
	TYPE:	CHECK	RECEIVED: 08/18/2015
	CHECK NO:	1876	
	NAME:	STUTE, HEINZ-DIETER 29332 SONOMA WAY SAN JUAN CAPISTRANO CA 92675-1144 US	

REMARKS

This receipt was generated by the automated BLM Collections and Billing System and is a paper representation of a portion of the official electronic record contained therein.

ENTERED  
 AUG 21 2015  
 BY: *Rh...*



UNITED STATES DEPARTMENT OF THE INTERIOR  
BUREAU OF LAND MANAGEMENT

MC NATIONWIDE CLAIMANT LISTING  
September 08, 2015

Cust	AZ	National
	CLAIMANT	Total
ALLEN CORDULA 4474 W 133RD ST HAWTHORNE, CA 90250-5702	1	1
ALLEN PATRICK 4474 W 133RD ST HAWTHORNE, CA 90250-5702	1	1
STUTE ANNA KATHARINA 29332 SONOMA WAY SAN JUAN CAPISTRANO, CA 92675-1144	1	1
STUTE CAUDIUS 404 CEDAR AVE RUTLAND, VT 05701-9478	1	1

UNITED STATES  
DEPARTMENT OF THE INTERIOR  
BUREAU OF LAND MANAGEMENT

1356

AMC 408062

MAINTENANCE FEE WAIVER CERTIFICATION

AA

FORM APPROVED  
OMB NO. 1004-0114  
Expires: August 31, 2013

SEE INSTRUCTIONS ON PAGE 2

- This small miner waiver is filed for the assessment year beginning on September 1, <sup>2014</sup>~~2013~~ and ending on September 1, <sup>2015</sup>~~2014~~.
- The undersigned and all related parties owned ten or fewer mining claims, mill, or tunnel sites located and maintained on Federal lands in the United States of America on September 1, <sup>2014</sup>~~2014~~.
- The undersigned have performed the assessment work required by law for each mining claim listed prior to filing this waiver and understand that by filing this form, an affidavit of assessment work must be recorded by the December 30th following the filing of this waiver.
- The undersigned understand that if the assessment work obligation has not yet come due under 30 U.S.C. 28 (for those claims in their first assessment year only), a notice of intent to hold reciting this condition must be recorded by the December 30th following the filing of this waiver.
- The undersigned understand that mill and tunnel sites may also be listed upon this waiver and be waived from payment of the maintenance fee, and that a notice of intent to hold for these sites is required to be recorded by the December 30th immediately following the filing of this waiver.
- The undersigned understand and acknowledge that pursuant to 43 U.S.C. 1212 and 18 U.S.C. 1001, the filing or recording of a false, fictitious, or fraudulent document with the Bureau of Land Management may result in a fine of up to \$250,000, a prison term not to exceed five years, or both.
- The mining claims, mill or tunnel sites for which this waiver from payment of the maintenance fees is requested are:

CLAIM OR SITE NAME	BLM RECORDATION SERIAL NUMBER
1. OHMI-18-2	AMC 408062
2.	
3.	
4.	
5.	
6.	
7.	
8.	
9.	
10.	

RECEIVED  
BLM AZ STATE OFFICE  
2014 AUG 20 P 2:22  
PHOENIX, ARIZONA

The owner(s) (claimants) of the above mining claims and sites are:

Anna Katharina Steute  
(Owner's Name - Please Print)  
29332 Sonoma Way  
(Street or P.O. Box)  
S.J. Capistrano CA 93675  
(City) (State) (Zip Code)

Anna Katharina Steute  
(Owner's Signature)

Cordula Allen  
(Owner's Name - Please Print)  
4474 W. 133<sup>rd</sup> Street  
(Street or P.O. Box)  
Hawthorne CA 90250  
(City) (State) (Zip Code)

Cordula Allen  
(Owner's Signature)

Patrick Allen  
(Owner's Name - Please Print)  
4474 133 Street  
(Street or P.O. Box)  
Hawthorne CA 90250  
(City) (State) (Zip Code)

[Signature]  
(Owner's Signature)

ENTERED  
SEP 11 2014  
BY: [Signature]

(Continued on page 2)

NW  
9/22/2014  
[Signature]



Claudius Stute

(Owner's Name - Please Print)

404 Cedar Ave

(Street or P.O. Box)

Claudius Stute

(Owner's Signature)

Rutland

(City)

VT

(State)

05701

(Zip Code)

(Owner's Name - Please Print)

(Owner's Signature)

(Street or P.O. Box)

(City)

(State)

(Zip Code)

(Owner's Name - Please Print)

(Owner's Signature)

(Street or P.O. Box)

(City)

(State)

(Zip Code)

(Owner's Name - Please Print)

(Owner's Signature)

(Street or P.O. Box)

(City)

(State)

(Zip Code)

Title 18 U.S.C. Section 1001 and Title 43 U.S.C. Section 1212 makes it a crime for any person knowingly and willfully to make to any department or agency of the United States any false, fictitious or fraudulent statements or representations as to any matter within its jurisdiction.

INSTRUCTIONS

1. This certification is made under the provisions of §1744 of Title 43 and § 28-28k of Title 30 of the United States Code, and the regulations thereunder (43 CFR Part 3830).
2. The claimant(s) must fill in the dates in paragraph 1 for the beginning and ending of the assessment year for which this waiver is sought.
3. The claimant(s) must fill in the date in paragraph 2 for the beginning of the assessment year for which this waiver is sought.
4. All claim and site names and Bureau of Land Management (BLM) serial numbers must be listed for the mining claims, mill sites, and tunnel sites for which the waiver is sought.
5. All owners of the mining claims, mill sites, and tunnel sites and their addresses must be given.
6. This waiver form must be signed by all the claimants or their designated agent, in original form. If an agent is designated, a notarized designation of agent, signed by all of the claimants with proper address given, must be submitted with this waiver.
7. This form must be filed no later than September 1st for the upcoming assessment year in the BLM State Office where the mining claims or sites are recorded, or the waiver cannot be granted by the BLM. (Example: To obtain a waiver for the assessment year 2012, which begins on September 1, 2011, you must qualify for and file for a waiver no later than September 1, 2011, in the proper BLM State Office.)
8. For all mining claims which require assessment work, you must record an affidavit of labor on or before the December 30th immediately following the filing of this waiver. For all other mining claims or sites waived, you must record a notice of intent to hold on or before the December 30th immediately following the filing of this waiver.
9. Mill and tunnel sites may also be listed upon this waiver and be waived from payment of the maintenance fee. A notice of intent to hold for these sites is required to be filed by the December 30th following the filing of this waiver.

RECEIVED  
BLM ARIZONA STATE OFFICE  
2014 AUG 20 P 2:22  
PHOENIX ARIZONA

FOR OFFICIAL USE ONLY



408062

When Recorded Return Document to:

Anna Katharina State  
29332 Sonoma Way  
San Juan Capistrano  
CA 92675

Check here is this is a change of address.

Telephone: 949.364.6905

E-mail address: A.State@cox.net

**AFFIDAVIT OF PERFORMANCE OF ANNUAL WORK**

1. State of Arizona, County of La Paz ss:

2. I (Name) Anna Katharina State


3. Reside at (Address) \_\_\_\_\_

29332 Sonoma Way

City S.J. Capistrano County Orange

State CA Zip 92675 being duly sworn, depose and say that I am a citizen of the United States, more than eighteen years of age, and that all of the facts set forth in this affidavit, subject to the provisions and penalties of 18 U.S.C. 1001 pertaining to the filing of false, fictitious, or fraudulent statements with the United States, are true and correct according to the best of my knowledge, information and belief.

4. Owner's name and address (If not shown in Items 1-3 above). \_\_\_\_\_



5. That I am personally acquainted with the mining claim(s). The work and improvements were made by and at the expense of the owner(s) of said claim(s). Said contiguous group of claims, listed on this document, are situated in the

\_\_\_\_\_ (optional) Mining District; \_\_\_\_\_ County, Arizona.

Line No.	AMC NUMBER	CLAIM/SITE NAME	COUNTY RECORDER DATA (If available)	TWP	RNG	SEC
1	408062	OHMT-18-2		T3N	R18W	S10
2						
3						
4						
5						
6						

INTERED  
AUG 25 2014  
BY: Rethna

BLM  
Date  
Stamp

RECEIVED  
BLM AZ STATE OFFICE

2014 AUG 20 P 2: 22

PHOENIX, ARIZONA

7						
8						
9						
10						

6. That between the dates starting at 12 o'clock noon on September 1, 2013 and ending at 12 o'clock noon on September 1, 2014 at least \$ 298<sup>00</sup> dollars worth of work and improvements were done and performed upon said claim(s) or upon one or more of a contiguous group of claims for the benefit of all, wholly or partly outside of a contiguous group of claims for the benefit of all, not including the location work.

7. That the following persons were employed to perform the work and improvements described herein: \_\_\_\_\_  
General clean up, removed debris and trash

8. That the work and improvements performed were: \_\_\_\_\_

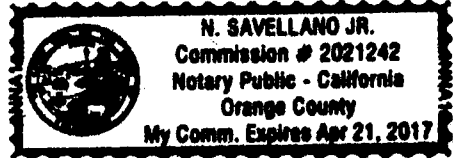
9. Dated: 8-15-2014 Signature: Anna Katharina Stule

SUBSCRIBED AND SWORN TO before me, a Notary Public, this 15<sup>th</sup> day of August 2014

By: Anna Katharina Stule

Notary Public N. Savellano Jr.

My Commission Expires April 21, 2017



Bureau of Land Management  
Arizona State Office  
[www.az.blm.gov](http://www.az.blm.gov)

No. of Claims: 1 x \$10 = \$10.<sup>00</sup>  
 Check No.: 1821 Init. AS  
 Receipt No.: 3107878  
 For BLM Use Only

Bureau of Management  
Arizona State office  
One North Central Ave. Suite 800  
Phoenix. Az. 85004- 4427

Heinz-Dieter Stute  
29332 Sonoma Way  
San Juan Capistrano  
CA. 92675  
August.18<sup>th</sup>, 2014  
[d.stute@cox.net](mailto:d.stute@cox.net)

Claim AMC: 408062.

Attached are the necessary form for my claim AMC 408062. If anything is not correct I would appreciate to contact me by my cell phone: 949.981.5194, or send an e-mail to: [d.stute@cox.net](mailto:d.stute@cox.net)., because I will be on vacation leaving on the 19<sup>th</sup> of August and return on Sept. 4<sup>th</sup>.  
Thanks for your help.



Dieter Stute

RECEIVED  
BLM AZ STATE OFFICE

2014 AUG 20 P 2:23

PHOENIX, ARIZONA



H. D. Stute  
29332 Sonoma Way  
S. J. Capistrano  
A 92675


CERTIFIED MAIL™



7012 0470 0002 1292 1543



1000



85004

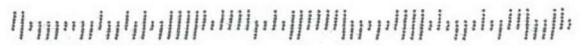
U.S. POSTAGE  
PAID  
MISSION VIEJO, CA  
92690  
AUG 18, 14  
AMOUNT

\$6.70  
00054903-08


RECEIVED  
AZ STATE O  
2014 JUN 20 P 2:23  
RETURN RECEIPT  
REQUESTED  
PHOENIX, ARIZONA

US Dept. of Interior  
BLM  
One N. Central Ave  
Phoenix, AZ. 85004-2202

8500434427



**United States Department of the Interior**  
**Bureau of Land Management**  
 LANDS/RECREATION & PLANNING  
 ONE N CENTRAL AVE  
 PHOENIX, AZ 85004 -2203  
 Phone: 602-417-9200



No: 3107878

<b>Transaction #:</b> 3199535	
<b>Date of Transaction:</b> 08/21/2014	
CUSTOMER:	
DIETER HEINZ STUTE 29332 SONOMA WAY SAN JUAN CAPISTRANO, CA 92675-1144 US	

LINE #	QTY	DESCRIPTION	REMARKS	UNIT PRICE	TOTAL
1	1.00	LOCATABLE MINERALS / MINING CLAIMS-NOT NEW-UNADJUD, ONE AUTH NO. ONLY / MINING CLAIM MONEY RECEIVED CASES: AMC408062/\$10.00	MAINT FEE WAIVER (1) 2015 / POL (1) 2014	- n/a -	10.00
<b>TOTAL:</b>					<b>\$10.00</b>

PAYMENT INFORMATION					
1	AMOUNT:	10.00	POSTMARKED:	08/18/2014	
	TYPE:	CHECK	RECEIVED:	08/20/2014	
	CHECK NO:	1821			
	NAME:	STUTE, HEINZ DIETER 29332 SONOMA WAY SAN JUAN CAPISTRANO CA 92675-1144 US			

REMARKS

This receipt was generated by the automated BLM Collections and Billing System and is a paper representation of a portion of the official electronic record contained therein.

AMC 408062  
402753

Bureau of Land Management  
Arizona State Office  
One North Central Ave. Suite 800  
Phoenix, AZ. 85004-4427

Aug. 11.2013  
H.D. Stute  
29332 Sonoma Way  
San Juan Capistrano  
CA 92675

Affidavit and Maintenance Waiver!

Attached are two "Affidavit of Performance" and two "Maintenance Fee Waiver", for AMC402753 & AMC 408062, notarized and two checks of \$10.00 each.

*Rec'd only 1-Waiver*

*Waiver was NOT Included. ps*

Sincerely

Dieter Stute & Anna Katharina Stute

*Will Refile his claim*

*Called on SEP 19 2013 To Verify ps*

RECEIVED  
BLM AZ STATE OFFICE  
2013 SEP -5 A 9:39  
PHOENIX, ARIZONA

ENTERED INTO COMPUTER

SEP 19 2013 ps



UNITED STATES  
DEPARTMENT OF THE INTERIOR  
BUREAU OF LAND MANAGEMENT

MAINTENANCE FEE WAIVER CERTIFICATION

*A.H.*

762

FORM APPROVED  
OMB NO. 1004-0114  
Expires: August 31, 2013

AMC 408062

SEE INSTRUCTIONS ON PAGE 2

1. This small miner waiver is filed for the assessment year beginning on September 1, 2012 and ending on September 1, 2013.
2. The undersigned and all related parties owned ten or fewer mining claims, mill, or tunnel sites located and maintained on Federal lands in the United States of America on September 1, 2013.
3. The undersigned have performed the assessment work required by law for each mining claim listed prior to filing this waiver and understand that by filing this form, an affidavit of assessment work must be recorded by the December 30th following the filing of this waiver.
4. The undersigned understand that if the assessment work obligation has not yet come due under 30 U.S.C. 28 (for those claims in their first assessment year only), a notice of intent to hold reciting this condition must be recorded by the December 30th following the filing of this waiver.
5. The undersigned understand that mill and tunnel sites may also be listed upon this waiver and be waived from payment of the maintenance fee, and that a notice of intent to hold for these sites is required to be recorded by the December 30th immediately following the filing of this waiver.
6. The undersigned understand and acknowledge that pursuant to 43 U.S.C. 1212 and 18 U.S.C. 1001, the filing or recording of a false, fictitious, or fraudulent document with the Bureau of Land Management may result in a fine of up to \$250,000, a prison term not to exceed five years, or both.
7. The mining claims, mill or tunnel sites for which this waiver from payment of the maintenance fees is requested are:

CLAIM OR SITE NAME	BLM RECORDATION SERIAL NUMBER
1. <u>OHME-18-2</u>	✓ <u>AMC 408062</u>
2.	
3.	
4.	
5.	
6.	
7.	
8.	
9.	
10.	

The owner(s) (claimants) of the above mining claims and sites are:

Anna Katharina Stute ✓  
(Owner's Name - Please Print)

Anna Katharina Stute  
(Owner's Signature)

29332 Sonoma Way  
(Street or P.O. Box)

S.J. Capistrano CA 92675  
(City) (State) (Zip Code)

Cordula Allen ✓  
(Owner's Name - Please Print)

Cordula Allen  
(Owner's Signature)

4474 W. 133<sup>rd</sup> Street  
(Street or P.O. Box)

Hawthorne CA 90250  
(City) (State) (Zip Code)

Patrick Allen ✓  
(Owner's Name - Please Print)

[Signature]  
(Owner's Signature)

4474 W 133<sup>rd</sup> Street  
(Street or P.O. Box)

Hawthorne CA 90250  
(City) (State) (Zip Code)

RECEIVED  
BLM AZ STATE OFFICE  
2013 SEP - 5 A 9:40  
PHOENIX, ARIZONA

TIMELY FILED

Claudius Stute  
(Owner's Name - Please Print)

404 Cedar Ave  
(Street or P.O. Box)

Claudius Stute  
(Owner's Signature)

Rutland VT 05701  
(City) (State) (Zip Code)

Notarized by: Amadeo R. Cleaver EXP. 2/10/15

(Owner's Name - Please Print)

(Owner's Signature)

(Street or P.O. Box)

(City)

(State)

(Zip Code)

(Owner's Name - Please Print)

(Owner's Signature)

(Street or P.O. Box)

(City)

(State)

(Zip Code)

(Owner's Name - Please Print)

(Owner's Signature)

(Street or P.O. Box)

(City)

(State)

(Zip Code)

Title 18 U.S.C. Section 1001 and Title 43 U.S.C. Section 1212 makes it a crime for any person knowingly and willfully to make to any department or agency of the United States any false, fictitious or fraudulent statements or representations as to any matter within its jurisdiction.

INSTRUCTIONS

1. This certification is made under the provisions of §1744 of Title 43 and § 28-28k of Title 30 of the United States Code; and the regulations thereunder (43 CFR Part 3830).
2. The claimant(s) must fill in the dates in paragraph 1 for the beginning and ending of the assessment year for which this waiver is sought.
3. The claimant(s) must fill in the date in paragraph 2 for the beginning of the assessment year for which this waiver is sought.
4. All claim and site names and Bureau of Land Management (BLM) serial numbers must be listed for the mining claims, mill sites, and tunnel sites for which the waiver is sought.
5. All owners of the mining claims, mill sites, and tunnel sites and their addresses must be given.
6. This waiver form must be signed by all the claimants or their designated agent, in original form. If an agent is designated, a notarized designation of agent, signed by all of the claimants with proper address given, must be submitted with this waiver.
7. This form must be filed no later than September 1st for the upcoming assessment year in the BLM State Office where the mining claims or sites are recorded, or the waiver cannot be granted by the BLM. (Example: To obtain a waiver for the assessment year 2012, which begins on September 1, 2011, you must qualify for and file for a waiver no later than September 1, 2011, in the proper BLM State Office.)
8. For all mining claims which require assessment work, you must record an affidavit of labor on or before the December 30th immediately following the filing of this waiver. For all other mining claims or sites waived, you must record a notice of intent to hold on or before the December 30th immediately following the filing of this waiver.
9. Mill and tunnel sites may also be listed upon this waiver and be waived from payment of the maintenance fee. A notice of intent to hold for these sites is required to be filed by the December 30th following the filing of this waiver.

RECEIVED  
BLM ARIZONA STATE OFFICE  
SEP 5 A 9:40  
TUCSON, ARIZONA

TIMELY FILED

FOR OFFICIAL USE ONLY



**CALIFORNIA ALL-PURPOSE ACKNOWLEDGMENT**

CIVIL CODE § 1189

State of California

County of Los Angeles

On August 28, 2013 before me, Lois Ferrer, Notary Public

personally appeared Patrick Allen & Cordula Allen

who proved to me on the basis of satisfactory evidence to be the person(s) whose name(s) were subscribed to the within instrument and acknowledged to me that he/she/they executed the same in his/her/their authorized capacity(ies), and that by his/her/their signature(s) on the instrument the person(s), or the entity upon behalf of which the person(s) acted, executed the instrument.



I certify under PENALTY OF PERJURY under the laws of the State of California that the foregoing paragraph is true and correct.

WITNESS my hand and official seal.

Signature:

Place Notary Seal Above

Signature of Notary Public

**OPTIONAL**

Though the information below is not required by law, it may prove valuable to persons relying on the document and could prevent fraudulent removal and reattachment of this form to another document.

**Description of Attached Document**

Title or Type of Document: Maintenance Fee Waiver Certification

Document Date: 8-21-2013

Number of Pages: \_\_\_\_\_

Signer(s) Other Than Named Above: None

**Capacity(ies) Claimed by Signer(s)**

Signer's Name: \_\_\_\_\_

Signer's Name: \_\_\_\_\_

Corporate Officer — Title(s): \_\_\_\_\_

Corporate Officer — Title(s): \_\_\_\_\_

Individual

Individual

Partner —  Limited  General

Partner —  Limited  General

Attorney in Fact

Attorney in Fact

Trustee

Trustee

Guardian or Conservator

Guardian or Conservator

Other: \_\_\_\_\_

Other: \_\_\_\_\_

Signer Is Representing: \_\_\_\_\_

Signer Is Representing: \_\_\_\_\_

RIGHT THUMBPRINT OF SIGNER  
Top of thumb here

RIGHT THUMBPRINT OF SIGNER  
Top of thumb here

RECEIVED  
BLM AT STATE OFFICE  
2013 SEP 5 A 9 40  
HOENIG, ARIZONA



When Recorded Return Document to:

Anna Katharina Stute  
29332 Sonoma Way  
San Juan Capistrano  
CA. 92675

Check here is this is a change of address.

Telephone: 949.364.6905

E-mail address: \_\_\_\_\_

**AFFIDAVIT OF PERFORMANCE OF ANNUAL WORK**

1. State of Arizona, County of La Paz ss:

2. I (Name) Anna Katharina Stute

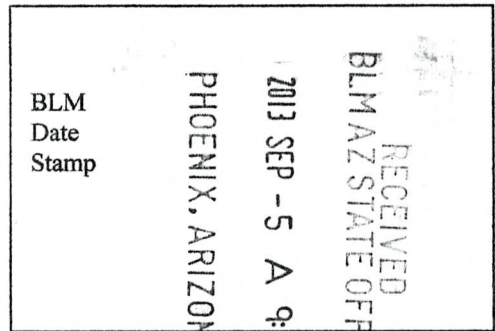
3. Reside at (Address) \_\_\_\_\_

29332 Sonoma Way

City S.J. Capistrano County Orange

State CA Zip 92675 being duly sworn, depose and say that I am a citizen of the United States, more than eighteen years of age, and that all of the facts set forth in this affidavit, subject to the provisions and penalties of 18 U.S.C. 1001 pertaining to the filing of false, fictitious, or fraudulent statements with the United States, are true and correct according to the best of my knowledge, information and belief.

4. Owner's name and address (If not shown in Items 1-3 above). \_\_\_\_\_



5. That I am personally acquainted with the mining claim(s). The work and improvements were made by and at the expense of the owner(s) of said claim(s). Said contiguous group of claims, listed on this document, are situated in the

\_\_\_\_\_ (optional) Mining District; \_\_\_\_\_ County, Arizona.

Line No.	AMC NUMBER	CLAIM/SITE NAME	COUNTY RECORDER DATA (If available)	TWP	RNG	SEC
1	408062	DHMI-18-2		T3N	R18W	S10
2						
3						
4						
5						
6						

**ENTERED**  
SEP 13 2013  
BY: RM

RECEIVED  
BLM AZ STATE OFFICE  
2013 SEP - 5 A 9 10  
PHOENIX, ARIZONA  
BLM  
Date  
Stamp

TIMELY FILED

7					
8					
9					
10					

6. That between the dates starting at 12 o'clock noon on September 1, 20 12 and ending at 12 o'clock noon on September 1, 20 13 at least \$ 394<sup>00</sup> dollars worth of work and improvements were done and performed upon said claim(s) or upon one or more of a contiguous group of claims for the benefit of all, wholly or partly outside of a contiguous group of claims for the benefit of all, not including the location work.

7. That the following persons were employed to perform the work and improvements described herein: \_\_\_\_\_  
General clean up, removed debris and trash.

8. That the work and improvements performed were: \_\_\_\_\_


9. Dated: 8-11-2013 Signature: Anna Katharina Stute

SUBSCRIBED AND SWORN TO before me, a Notary Public, this 21<sup>st</sup> day of August 2013

By: Anna Katharina Stute

Notary Public Catherine Peterson

My Commission Expires 10/1/15



Bureau of Land Management  
Arizona State Office  
[www.az.blm.gov](http://www.az.blm.gov)

No. of Claims: 1 x \$10 = \$10<sup>00</sup>  
Check No.: 1841 Init. A.A.  
Receipt No.: 2876448  
For BLM Use Only



When Recorded Return Document to:

Dieter Stute  
29332 Sonoma Way  
San Juan Capistrano  
CA 92675

Check here if this is a change of address.

Telephone: 949.364.6905

E-mail address: d.stute@cox.net

**AFFIDAVIT OF PERFORMANCE OF ANNUAL WORK**

1. State of Arizona, County of La Paz ss:

2. I (Name) Dieter Stute

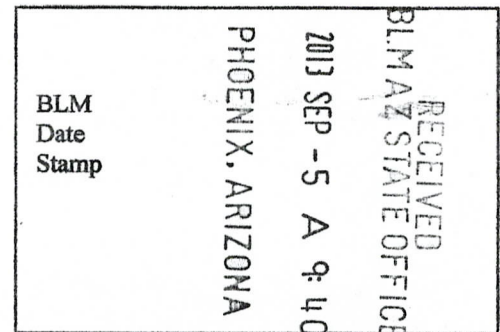
3. Reside at (Address) \_\_\_\_\_

29332 Sonoma Way

City S. J. Capistrano County Orange

State CA Zip 92675 being duly sworn, depose and say that I am a citizen of the United States, more than eighteen years of age, and that all of the facts set forth in this affidavit, subject to the provisions and penalties of 18 U.S.C. 1001 pertaining to the filing of false, fictitious, or fraudulent statements with the United States, are true and correct according to the best of my knowledge, information and belief.

4. Owner's name and address (If not shown in Items 1-3 above). \_\_\_\_\_



5. That I am personally acquainted with the mining claim(s). The work and improvements were made by and at the expense of the owner(s) of said claim(s). Said contiguous group of claims, listed on this document, are situated in the

\_\_\_\_\_ (optional) Mining District; \_\_\_\_\_ County, Arizona.

Line No.	AMC NUMBER	CLAIM/SITE NAME	COUNTY RECORDER DATA (If available)	TWP	RNG	SEC
1	402753	OHMI-18		T3N	R18W	S10
2						
3						
4						
5						
6						

Form: MCF108  
Revised Jan. 2006  
Page 1 of 2

**ENTERED**  
SEP 13 2013  
BY: RM



BLM  
Date  
Stamp

2013 SEP - 5 A 9:40  
PHOENIX, ARIZONA

RECEIVED  
BLMAZ STATE OFFICE

7						
8						
9						
10						

6. That between the dates starting at 12 o'clock noon on September 1, 20 12 and ending at 12 o'clock noon on September 1, 20 13 at least \$ 418<sup>00</sup> dollars worth of work and improvements were done and performed upon said claim(s) or upon one or more of a contiguous group of claims for the benefit of all, wholly or partly outside of a contiguous group of claims for the benefit of all, not including the location work.

7. That the following persons were employed to perform the work and improvements described herein: \_\_\_\_\_  
Dieter Stute

8. That the work and improvements performed were: \_\_\_\_\_  
Removed oil can and general clean up.


9. Dated: 8-11-2013 Signature: \_\_\_\_\_  
Heinz-Dieter Stute

SUBSCRIBED AND SWORN TO before me, a Notary Public, this 21<sup>st</sup> day of August 20 13

By: Heinz-Dieter Stute

Notary Public Catherine Peterson

My Commission Expires 10/1/15



No. of Claims: 1 x \$10 = \$10.<sup>00</sup>  
 Check No.: 1842 Init. AS  
 Receipt No.: 2876448  
 For BLM Use Only

Bureau of Land Management  
Arizona State Office  
[www.az.blm.gov](http://www.az.blm.gov)

AD. State

29332 Sonoma Way

San Juan Capistrano

CA 92675

Bureau of Land Management  
Arizona State Office  
One North Central Ave, Suite 800  
Phoenix, AZ. 85004-4427

RECEIVED  
BLM AZ STATE OFFICE

2013 SEP -5 A 9:40

PHOENIX, ARIZONA



W. State  
29332 Sonoma Way  
San Juan Capistrano  
CA 92675

Bureau of Land Management  
Arizona State Office  
One North Central Ave, Suite 800  
Phoenix, AZ 85004-4427

RECEIVED  
BLM AZ STATE OFFICE

2013 SEP -5 A 9:40

PHOENIX, ARIZONA



Extremely Urgent

FedEx Express NEW Package US Airbill

FedEx Tracking Number

8036 9596 4275

Form ID No. 0200

Recipient's Copy

1 From Date 8-31-13

Sender's Name H.D. State Phone 949 3646905

Company

Address 29332 Sonoma way Dept./Floor/Suite/Room

City S.J. Capistrano State CA ZIP 92675

2 Your Internal Billing Reference

3 To Recipient's Name BLM Phone

Company Arizona State Office

Address One North Central Ave Suite 800 HOLD Weekday FedEx location address REQUIRES NOT available for FedEx First Overnight.

Address Suite 800 HOLD Saturday FedEx location address REQUIRES Available ONLY for FedEx Priority Overnight and FedEx 2Day to select locations.

City Phoenix State AZ ZIP 85004 4427



8036 9596 4275

4 Express Package Service Packages up to 150 lbs. NOTE: Service order has changed. Please select carefully.

Next Business Day

- FedEx First Overnight
FedEx Priority Overnight
FedEx Standard Overnight

2 or 3 Business Days

- FedEx 2Day A.M.
FedEx 2Day
FedEx Express Saver

5 Packaging Declared value limit \$500.

- FedEx Envelope
FedEx Pak
FedEx Box
FedEx Tube
Other

6 Special Handling and Delivery Signature Options

SATURDAY Delivery NOT available for FedEx Standard Overnight, FedEx 2Day A.M., or FedEx Express Saver.

- No Signature Required
Direct Signature
Indirect Signature

Does this shipment contain dangerous goods?

- No
Yes (As per attached Shipper's Declaration)
Yes Shipper's Declaration not required.
Dry Ice
Cargo Aircraft Only

7 Payment Bill to:

- Sender
Recipient
Third Party
Credit Card
Cash/Check

Total Packages Total Weight Credit Card Auth.

Your liability is limited to US\$100 unless you declare a higher value. See the current FedEx Service Guide for details.

644

fedex.com 1.800.GoFedEx 1.800.463.3339

fedex.com 1.800.GoFedEx 1.800.463.3339

er and
ns and
x
ervice
om,

Insert shipping document here.



# FedEx Express

**earthsmart**  
FedEx carbon-neutral  
envelope shipping

RT 275 2 D  
R ST 6.4 4275 09.05  
FZ

RECEIVED  
BLM AZ STATE OFFICE  
2013 SEP -5 A 9 40  
PHOENIX, ARIZONA

ORIGIN ID: JORA      SHIP DATE: 31AUG13  
ACTWT: 0.2 LB  
CAD: /OFFCI400  
DIMS: 0x0x0 IN      BILL SENDER

UNITED STATES US

TO **BLM**  
**ARIZONA STATE OFFICE**  
**ONE NORTH CENTRAL AVE**  
**SUITE 800**  
**PHOENIX AZ 85004**  
(949) 364-6905      REF:      DEPT:

13111302120126

**FedEx Express**  
**E**

TRK# 8036 9596 4275      THU - 05 SEP AA  
0200      EXPRESS SAVER

**SA ZSYA**      85004  
AZ - US PHX

Align bottom of peel and stick airbill here.




**803695964275**

 Ship (P/U) date :  
**Sat 8/31/2013 1:33 pm**

SAN US


**Delivered**

Signed for by: S.CRUZ

 Actual delivery :  
**Thur 9/05/2013 9:29 am**

AZ US

Let us tell you when your shipment arrives. Sign up for delivery notifications

## Travel History

Date/Time	Activity	Location
- 9/05/2013 - Thursday		
9:29 am	Delivered	AZ
8:43 am	On FedEx vehicle for delivery	PHOENIX, AZ
- 9/04/2013 - Wednesday		
10:06 am	At local FedEx facility	PHOENIX, AZ
7:08 am	At local FedEx facility Package not due for delivery	PHOENIX, AZ
- 9/03/2013 - Tuesday		
6:30 am	At local FedEx facility Package not due for delivery	PHOENIX, AZ
6:30 am	At local FedEx facility	PHOENIX, AZ
5:04 am	At destination sort facility	PHOENIX, AZ
- 9/01/2013 - Sunday		
4:12 pm	Departed FedEx location	MEMPHIS, TN
- 8/31/2013 - Saturday		
7:50 pm	Left FedEx origin facility	IRVINE, CA
1:33 pm	Picked up Tendered at FedEx Office	SAN JUAN CAPISTRANO, CA

Local Scan Time

## Shipment Facts

Tracking number	803695964275	Service	FedEx Express Saver
Weight	0.2 lbs	Dimensions	1x1x1 in.
Delivered To	Receptionist/Front Desk	Total pieces	1
Total shipment weight	0.2 lbs / 0.1 kgs	Packaging	FedEx Envelope
Special handling section	Deliver Weekday		

**United States Department of the Interior**  
**Bureau of Land Management**  
 LANDS/RECREATION & PLANNING  
 ONE N CENTRAL AVE  
 PHOENIX, AZ 85004 -2203  
 Phone: 602-417-9200

Receipt

No: 2876448

<b>Transaction #:</b> 2962521		ENTERED INTO COMPUTER
<b>Date of Transaction:</b> 09/06/2013		
CUSTOMER:		
ANNA KATHARINA STUTE 29332 SONOMA WAY SAN JUAN CAPISTRANO,CA 92675-1144 US		

LINE #	QTY	DESCRIPTION	REMARKS	UNIT PRICE	TOTAL
1	1.00	LOCATABLE MINERALS / MINING CLAIMS-NOT NEW-UNADJUD,ONE AUTH NO. ONLY / MINING CLAIM MONEY RECEIVED <b>CASES: AMC408062/\$20.00</b>	MAINT FEE WAIVER (1) 2014 / POL (2) 2013	- n/a -	20.00
<b>TOTAL:</b>					<b>\$20.00</b>

PAYMENT INFORMATION					
1	AMOUNT:	10.00	POSTMARKED:	08/31/2013	
	TYPE:	CHECK	RECEIVED:	09/05/2013	
	CHECK NO:	1841			
	NAME:	STUTE, HEINZ DIETER 29332 SONOMA WAY SAN JUAN CAPISTRANO CA 92675-1144 US			
2	AMOUNT:	10.00	POSTMARKED:	08/31/2013	
	TYPE:	CHECK	RECEIVED:	09/05/2013	
	CHECK NO:	1842			
	NAME:	STUTE, HEINZ DIETER 29332 SONOMA WAY SAN JUAN CAPISTRANO CA 92675-1144 US			

REMARKS

This receipt was generated by the automated BLM Collections and Billing System and is a paper representation of a portion of the official electronic record contained therein.

Amc 402753

Amc 408062

RECEIVED  
BLM AZ STATE OFFICE

2012 SEP -4 P 2:49

PHOENIX, ARIZONA

Aug. 27.2012

H.D. Stute

29332 Sonoma Way

San Juan Capistrano

CA 92675

Bureau of Land Management  
Arizona State Office  
One North Central Ave. Suite 800  
Phoenix, AZ. 85004-4427

Affidavit and Maintenance Waiver!

Attached are two "Affidavit of Performance" and two "Maintenance Fee Waiver", for AMC402753 & AMC 408062, notarized and two checks of \$10.00 each.

Sincerely

*Dieter Stute, Anna Katharina Stute*

Dieter Stute & Anna Katharina Stute



UNITED STATES  
DEPARTMENT OF THE INTERIOR  
BUREAU OF LAND MANAGEMENT

1/5c

FORM APPROVED  
OMB NO. 1004-0114  
Expires: August 31, 2013

696

MAINTENANCE FEE WAIVER CERTIFICATION

SEE INSTRUCTIONS ON PAGE 2

1. This small miner waiver is filed for the assessment year beginning on September 1, 2012 and ending on September 1, 2013.
2. The undersigned and all related parties owned ten or fewer mining claims, mill, or tunnel sites located and maintained on Federal lands in the United States of America on September 1, 2012.
3. The undersigned have performed the assessment work required by law for each mining claim listed prior to filing this waiver and understand that by filing this form, an affidavit of assessment work must be recorded by the December 30th following the filing of this waiver.
4. The undersigned understand that if the assessment work obligation has not yet come due under 30 U.S.C. 28 (for those claims in their first assessment year only), a notice of intent to hold reciting this condition must be recorded by the December 30th following the filing of this waiver.
5. The undersigned understand that mill and tunnel sites may also be listed upon this waiver and be waived from payment of the maintenance fee, and that a notice of intent to hold for these sites is required to be recorded by the December 30th immediately following the filing of this waiver.
6. The undersigned understand and acknowledge that pursuant to 43 U.S.C. 1212 and 18 U.S.C. 1001, the filing or recording of a false, fictitious, or fraudulent document with the Bureau of Land Management may result in a fine of up to \$250,000, a prison term not to exceed five years, or both.
7. The mining claims, mill or tunnel sites for which this waiver from payment of the maintenance fees is requested are:

CLAIM OR SITE NAME	BLM RECORDATION SERIAL NUMBER
1. <u>OHMI-18</u>	<u>1 AMC-402 253</u>
2.	
3.	
4.	
5.	
6.	
7.	
8.	
9.	
10.	

RECEIVED  
BLM AZ STATE OFFICE  
PHOENIX, ARIZONA  
2012 SEP -11 PM 2:49

The owner(s) (claimants) of the above mining claims and sites are:

Dieter State  
(Owner's Name - Please Print)

29332 Sonoma Way  
(Street or P.O. Box)

S. J. Capistrano CA 92675  
(City) (State) (Zip Code)

Dieter State  
(Owner's Signature)

\_\_\_\_\_  
(Owner's Name - Please Print)

\_\_\_\_\_  
(Street or P.O. Box)

\_\_\_\_\_  
(City) (State) (Zip Code)

\_\_\_\_\_  
(Owner's Signature)

\_\_\_\_\_  
(Owner's Name - Please Print)

\_\_\_\_\_  
(Street or P.O. Box)

\_\_\_\_\_  
(City) (State) (Zip Code)

\_\_\_\_\_  
(Owner's Signature)

ENTERED INTO COMPUTER

9/20/12 AT

(Owner's Name - Please Print)

(Owner's Signature)

(Street or P.O. Box)

(City)

(State)

(Zip Code)

(Owner's Name - Please Print)

(Owner's Signature)

(Street or P.O. Box)

(City)

(State)

(Zip Code)

(Owner's Name - Please Print)

(Owner's Signature)

(Street or P.O. Box)

(City)

(State)

(Zip Code)

(Owner's Name - Please Print)

(Owner's Signature)

(Street or P.O. Box)

(City)

(State)

(Zip Code)

Title 18 U.S.C. Section 1001 and Title 43 U.S.C. Section 1212 makes it a crime for any person knowingly and willfully to make to any department or agency of the United States any false, fictitious or fraudulent statements or representations as to any matter within its jurisdiction.

INSTRUCTIONS

1. This certification is made under the provisions of §1744 of Title 43 and § 28-28k of Title 30 of the United States Code; and the regulations thereunder (43 CFR Part 3830).
2. The claimant(s) must fill in the dates in paragraph 1 for the beginning and ending of the assessment year for which this waiver is sought.
3. The claimant(s) must fill in the date in paragraph 2 for the beginning of the assessment year for which this waiver is sought.
4. All claim and site names and Bureau of Land Management (BLM) serial numbers must be listed for the mining claims, mill sites, and tunnel sites for which the waiver is sought.
5. All owners of the mining claims, mill sites, and tunnel sites and their addresses must be given.
6. This waiver form must be signed by all the claimants or their designated agent, in original form. If an agent is designated, a notarized designation of agent, signed by all of the claimants with proper address given, must be submitted with this waiver.
7. This form must be filed no later than September 1st for the upcoming assessment year in the BLM State Office where the mining claims or sites are recorded, or the waiver cannot be granted by the BLM. (Example: To obtain a waiver for the assessment year 2012, which begins on September 1, 2011, you must qualify for and file for a waiver no later than September 1, 2011, in the proper BLM State Office.)
8. For all mining claims which require assessment work, you must record an affidavit of labor on or before the December 30th immediately following the filing of this waiver. For all other mining claims or sites waived, you must record a notice of intent to hold on or before the December 30th immediately following the filing of this waiver.
9. Mill and tunnel sites may also be listed upon this waiver and be waived from payment of the maintenance fee. A notice of intent to hold for these sites is required to be filed by the December 30th following the filing of this waiver.

PHOENIX, ARIZONA

RECEIVED  
BLM AZ STATE OFFICE  
2012 SEP - 4 P 2:49  
FOR OFFICIAL USE ONLY



When Recorded Return Document to:

Dieter Stute  
29332 Sonoma Way  
San Juan Capistrano  
CA 92675

Check here is this is a change of address.

Telephone: 949.3646905

E-mail address: d.stute@cox.net

**AFFIDAVIT OF PERFORMANCE OF ANNUAL WORK**

1. State of Arizona, County of La Paz ss:

2. I (Name) Dieter Stute

3. Reside at (Address) \_\_\_\_\_

29332 Sonoma Way


City San Juan Capistrano County Orange

State CA Zip 92675 being duly sworn, depose and say that I am a citizen of the United States, more than eighteen years of age, and that all of the facts set forth in this affidavit, subject to the provisions and penalties of 18 U.S.C. 1001 pertaining to the filing of false, fictitious, or fraudulent statements with the United States, are true and correct according to the best of my knowledge, information and belief.

4. Owner's name and address (If not shown in Items 1-3 above). \_\_\_\_\_

5. That I am personally acquainted with the mining claim(s). The work and improvements were made by and at the expense of the owner(s) of said claim(s). Said contiguous group of claims, listed on this document, are situated in the

\_\_\_\_\_ (optional) Mining District; \_\_\_\_\_ County, Arizona.



Line No.	AMC NUMBER	CLAIM/SITE NAME	COUNTY RECORDER DATA (If available)	TWP	RNG	SEC
1	402753	DHME-18		T3N	R18W	S10
2						
3						
4						
5						
6						

ENTRIED INTO COMPUTER  
9/20/12 AT



RECEIVED  
BLM AZ STATE OFFICE

BLM 2012 SEP -4 P 2:49  
Date  
Stamp PHOENIX, ARIZONA

7						
8						
9						
10						

6. That between the dates starting at 12 o'clock noon on September 1, 2012 at least \$ 365.00 dollars worth of work and improvements were done and performed upon said claim(s) or upon one or more of a contiguous group of claims for the benefit of all, wholly or partly outside of a contiguous group of claims for the benefit of all, not including the location work.

7. That the following persons were employed to perform the work and improvements described herein: Dieter Stute

8. That the work and improvements performed were: Clean up of trash


9. Dated: 8-29-12 Signature: Dieter Stute

SUBSCRIBED AND SWORN TO before me, a Notary Public, this 29th day of August 2012

By: Dieter Stute

Notary Public Shirley Tuquero

My Commission Expires 06/9/16



Bureau of Land Management  
Arizona State Office  
[www.az.blm.gov](http://www.az.blm.gov)

No. of Claims: 1 x \$10 = 10  
Check No.: 1706 Init. SC  
Receipt No.: 2650738  
For BLM Use Only

UNITED STATES  
DEPARTMENT OF THE INTERIOR  
BUREAU OF LAND MANAGEMENT

11/3c

FORM APPROVED  
OMB NO. 1004-0114  
Expires: August 31, 2013

697

MAINTENANCE FEE WAIVER CERTIFICATION

SEE INSTRUCTIONS ON PAGE 2

- This small miner waiver is filed for the assessment year beginning on September 1, 2008 and ending on September 1, 2009.
- The undersigned and all related parties owned ten or fewer mining claims, mill, or tunnel sites located and maintained on Federal lands in the United States of America on September 1, 2008.
- The undersigned have performed the assessment work required by law for each mining claim listed prior to filing this waiver and understand that by filing this form, an affidavit of assessment work must be recorded by the December 30th following the filing of this waiver.
- The undersigned understand that if the assessment work obligation has not yet come due under 30 U.S.C. 28 (for those claims in their first assessment year only), a notice of intent to hold reciting this condition must be recorded by the December 30th following the filing of this waiver.
- The undersigned understand that mill and tunnel sites may also be listed upon this waiver and be waived from payment of the maintenance fee, and that a notice of intent to hold for these sites is required to be recorded by the December 30th immediately following the filing of this waiver.
- The undersigned understand and acknowledge that pursuant to 43 U.S.C. 1212 and 18 U.S.C. 1001, the filing or recording of a false, fictitious, or fraudulent document with the Bureau of Land Management may result in a fine of up to \$250,000, a prison term not to exceed five years, or both.
- The mining claims, mill or tunnel sites for which this waiver from payment of the maintenance fees is requested are:

CLAIM OR SITE NAME	BLM RECORDATION SERIAL NUMBER
1. <u>OHMI-18-2</u>	<u>AMC 408062</u> <i>waiver</i>
2.	
3.	
4.	
5.	
6.	
7.	
8.	
9.	
10.	

RECEIVED  
BLM AZ STATE OFFICE  
PHOENIX, ARIZONA  
2008 SEP -4 P 2:50

The owner(s) (claimants) of the above mining claims and sites are:

Anna Katharina Skute  
(Owner's Name - Please Print)

29332 Sonoma Way  
(Street or P.O. Box)

S.F. Capistrano CA 92675  
(City) (State) (Zip Code)

Anna-Katharina Skute  
(Owner's Signature)

\_\_\_\_\_  
(Owner's Name - Please Print)

\_\_\_\_\_  
(Street or P.O. Box)

\_\_\_\_\_  
(City) (State) (Zip Code)

\_\_\_\_\_  
(Owner's Signature)

\_\_\_\_\_  
(Owner's Name - Please Print)

\_\_\_\_\_  
(Street or P.O. Box)

\_\_\_\_\_  
(City) (State) (Zip Code)

\_\_\_\_\_  
(Owner's Signature)

486 9/20/12 AT



(Owner's Name - Please Print)	(Owner's Signature)
(Street or P.O. Box)	(City) (State) (Zip Code)
(Owner's Name - Please Print)	(Owner's Signature)
(Street or P.O. Box)	(City) (State) (Zip Code)
(Owner's Name - Please Print)	(Owner's Signature)
(Street or P.O. Box)	(City) (State) (Zip Code)
(Owner's Name - Please Print)	(Owner's Signature)
(Street or P.O. Box)	(City) (State) (Zip Code)

Title 18 U.S.C. Section 1001 and Title 43 U.S.C. Section 1212 makes it a crime for any person knowingly and willfully to make to any department or agency of the United States any false, fictitious or fraudulent statements or representations as to any matter within its jurisdiction.

**INSTRUCTIONS**

1. This certification is made under the provisions of §1744 of Title 43 and § 28-28k of Title 30 of the United States Code; and the regulations thereunder (43 CFR Part 3830).
2. The claimant(s) must fill in the dates in paragraph 1 for the beginning and ending of the assessment year for which this waiver is sought.
3. The claimant(s) must fill in the date in paragraph 2 for the beginning of the assessment year for which this waiver is sought.
4. All claim and site names and Bureau of Land Management (BLM) serial numbers must be listed for the mining claims, mill sites, and tunnel sites for which the waiver is sought.
5. All owners of the mining claims, mill sites, and tunnel sites and their addresses must be given.
6. This waiver form must be signed by all the claimants or their designated agent, in original form. If an agent is designated, a notarized designation of agent, signed by all of the claimants with proper address given, must be submitted with this waiver.
7. This form must be filed no later than September 1st for the upcoming assessment year in the BLM State Office where the mining claims or sites are recorded, or the waiver cannot be granted by the BLM. (Example: To obtain a waiver for the assessment year 2012, which begins on September 1, 2011, you must qualify for and file for a waiver no later than September 1, 2011, in the proper BLM State Office.)
8. For all mining claims which require assessment work, you must record an affidavit of labor on or before the December 30th immediately following the filing of this waiver. For all other mining claims or sites waived, you must record a notice of intent to hold on or before the December 30th immediately following the filing of this waiver.
9. Mill and tunnel sites may also be listed upon this waiver and be waived from payment of the maintenance fee. A notice of intent to hold for these sites is required to be filed by the December 30th following the filing of this waiver.

RECEIVED  
 BLM AZ STATE OFFICE  
 2012 SEP -14 P 2:50  
 PHOENIX, ARIZONA

FOR OFFICIAL USE ONLY



When Recorded Return Document to:

Anna Katharina State  
29332 Sonoma Way  
San Juan Capistrano  
CA 92675

Check here is this is a change of address.

Telephone: 949 364 6905

E-mail address: KatharinaState@cox.net

**AFFIDAVIT OF PERFORMANCE OF ANNUAL WORK**

1. State of Arizona, County of La Paz ss:

2. I (Name) Anna Katharina State

3. Reside at (Address) \_\_\_\_\_

29332 Sonoma Way

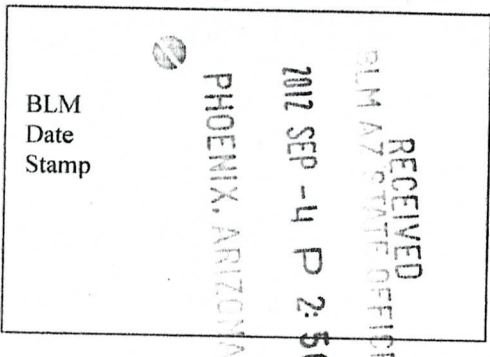
City S.J. Capistrano County Orange

State CA Zip 92675 being duly sworn, depose and say that I am a citizen of the United States, more than eighteen years of age, and that all of the facts set forth in this affidavit, subject to the provisions and penalties of 18 U.S.C. 1001 pertaining to the filing of false, fictitious, or fraudulent statements with the United States, are true and correct according to the best of my knowledge, information and belief.

4. Owner's name and address (If not shown in Items 1-3 above). \_\_\_\_\_

5. That I am personally acquainted with the mining claim(s). The work and improvements were made by and at the expense of the owner(s) of said claim(s). Said contiguous group of claims, listed on this document, are situated in the

\_\_\_\_\_ (optional) Mining District; \_\_\_\_\_ County, Arizona.



Line No.	AMC NUMBER	CLAIM/SITE NAME	COUNTY RECORDER DATA (If available)	TWP	RNG	SEC
1	408062	OHMT-18-2		T3N	R18W	S10
2						
3						
4						
5						
6						

ENTERED INTO COMPUTER  
9/20/12 AT

RECEIVED  
BLM ARIZONA STATE OFFICE  
2012 SEP -4 P 2:50  
Date  
Stamp  
PHOENIX, ARIZONA

7						
8						
9						
10						

6. That between the dates starting at 12 o'clock noon on September 1, 20 11 and ending at 12 o'clock noon on September 1, 20 12 at least \$ 425<sup>00</sup> dollars worth of work and improvements were done and performed upon said claim(s) or upon one or more of a contiguous group of claims for the benefit of all, wholly or partly outside of a contiguous group of claims for the benefit of all, not including the location work.

7. That the following persons were employed to perform the work and improvements described herein: \_\_\_\_\_  
Anna Katharina Stute

8. That the work and improvements performed were: \_\_\_\_\_  
Removal trash <sup>PSAKS</sup> one, one exhaust pipe (large)


9. Dated: 8-29-2012 Signature: Anna Katharina Stute

SUBSCRIBED AND SWORN TO before me, a Notary Public, this 29th day of August, 2012

By: Anna Katharina Stute

Notary Public Shirley Guerrero

My Commission Expires 06/09/16



Bureau of Land Management  
Arizona State Office  
[www.az.blm.gov](http://www.az.blm.gov)

No. of Claims: 1 x \$10 = 10  
Check No.: 1707 Init. SC  
Receipt No.: 2650738  
For BLM Use Only




D&A State  
29332 Sonoma Way  
San Juan Capistrano  
CA 92675



Bureau of Land Mgt  
Arizona State Office  
One North Central Ave  
Suite 800  
Phoenix, AZ. 85004-4427

PHOENIX, ARIZONA  
2012 SEP - 4 P 2:46  
RECEIVED  
BLM AZ STATE OFFICE

85004\$4427





United States Department of the Interior  
 Bureau of Land Management  
 LANDS/RECREATION & PLANNING  
 ONE N CENTRAL AVE  
 PHOENIX, AZ 85004 -2203  
 Phone: 602-417-9200

Receipt

No: 2650738

<b>Transaction #:</b> 2731541	
<b>Date of Transaction:</b> 09/05/2012	
<b>CUSTOMER:</b>	
DIETER STUTE 29332 SONOMA WAY SAN JUAN CAPISTRANO, CA 92675-1144 US	

LINE #	QTY	DESCRIPTION	REMARKS	UNIT PRICE	TOTAL
1	1.00	LOCATABLE MINERALS / MINING CLAIMS-NOT NEW-UNADJUD, ONE AUTH NO. ONLY / MINING CLAIM MONEY RECEIVED CASES: AMC402753/\$20.00	WAIVER & POL (2)	- n/a -	20.00
<b>TOTAL:</b>					<b>\$20.00</b>

PAYMENT INFORMATION					
1	AMOUNT:	10.00	POSTMARKED:	N/A	
	TYPE:	CHECK	RECEIVED:	09/04/2012	
	CHECK NO:	1706			
	NAME:	DIETER STUTE, HEINZ			
2	AMOUNT:	10.00	POSTMARKED:	N/A	
	TYPE:	CHECK	RECEIVED:	09/04/2012	
	CHECK NO:	1707			
	NAME:	DIETER STUTE, HEINZ			

REMARKS

This receipt was generated by the automated BLM Collections and Billing System and is a paper representation of a portion of the official electronic record contained therein.

RECEIVED  
BLM AZ STATE OFFICE

2012 SEP -4 P 2:49

PHOENIX, ARIZONA

Bureau of Land Management  
Arizona State Office  
One North Central Ave. Suite 800  
Phoenix, AZ. 85004-4427

Aug. 27.2012  
H.D. Stute  
29332 Sonoma Way  
San Juan Capistrano  
CA 92675

Affidavit and Maintenance Waiver!

Attached are two "Affidavit of Performance" and two "Maintenance Fee Waiver", for AMC402753 & AMC 408062, notarized and two checks of \$10.00 each.

Sincerely

*Dieter Stute, Anna Katharina Stute*

Dieter Stute & Anna Katharina Stute

PHOENIX, ARIZONA

2012 NOV 23 P 2:54

RECEIVED  
BLM AZ STATE OFFICE

RECEIVED  
BLM AZ STATE OFFICE

2012 NOV 23 P 2:54

PHOENIX, ARIZONA


To: Mr. Rod Ebert  
Bureau of Land Management  
Arizona State Office  
One North Central Avenue, Suite 800  
Phoenix, AZ 85004

H.D Stute  
29332 Sonoma Way  
San Juan Capistrano  
Ca. 92675  
11.17.12

Claim# AMC 408062

Dear Mr Ebert.

I got all the signatures for the above claim. Hope I do next time correctly.  
Thanks for your help. All the best to you!



Dieter Stute



United States Department of the Interior  
 Bureau of Land Management  
 LANDS/RECREATION & PLANNING  
 ONE N CENTRAL AVE  
 PHOENIX, AZ 85004 -2203  
 Phone: 602-417-9200

Receipt

No: 2650738

<b>Transaction #:</b> 2731541	
<b>Date of Transaction:</b> 09/05/2012	
CUSTOMER:	
DIETER STUTE 29332 SONOMA WAY SAN JUAN CAPISTRANO, CA 92675-1144 US	

LINE #	QTY	DESCRIPTION	REMARKS	UNIT PRICE	TOTAL
1	1.00	LOCATABLE MINERALS / MINING CLAIMS-NOT NEW-UNADJUD, ONE AUTH NO. ONLY / MINING CLAIM MONEY RECEIVED CASES: AMC402753/\$20.00	WAIVER & POL (2)	- n/a -	20.00
<b>TOTAL:</b>					<b>\$20.00</b>

PAYMENT INFORMATION					
1	AMOUNT:	10.00	POSTMARKED:	N/A	
	TYPE:	CHECK	RECEIVED:	09/04/2012	
	CHECK NO:	1706			
	NAME:	DIETER STUTE, HEINZ			
2	AMOUNT:	10.00	POSTMARKED:	N/A	
	TYPE:	CHECK	RECEIVED:	09/04/2012	
	CHECK NO:	1707			
	NAME:	DIETER STUTE, HEINZ			

REMARKS

This receipt was generated by the automated BLM Collections and Billing System and is a paper representation of a portion of the official electronic record contained therein.

PHOENIX, AZ 85004  
 2012 NOV 23 2:54  
 RECEIVED  
 BLM PHOENIX OFFICE

UNITED STATES  
DEPARTMENT OF THE INTERIOR  
BUREAU OF LAND MANAGEMENT

MAINTENANCE FEE WAIVER CERTIFICATION

FORM APPROVED  
OMB NO. 1004-0114  
Expires: August 31, 2013

SEE INSTRUCTIONS ON PAGE 2

642 408062

1. This small miner waiver is filed for the assessment year beginning on September 1, 2010 and ending on September 1, 2012.
2. The undersigned and all related parties owned ten or fewer mining claims, mill, or tunnel sites located and maintained on Federal lands in the United States of America on September 1, 2011.
3. The undersigned have performed the assessment work required by law for each mining claim listed prior to filing this waiver and understand that by filing this form, an affidavit of assessment work must be recorded by the December 30th following the filing of this waiver.
4. The undersigned understand that if the assessment work obligation has not yet come due under 30 U.S.C. 28 (for those claims in their first assessment year only), a notice of intent to hold reciting this condition must be recorded by the December 30th following the filing of this waiver.
5. The undersigned understand that mill and tunnel sites may also be listed upon this waiver and be waived from payment of the maintenance fee, and that a notice of intent to hold for these sites is required to be recorded by the December 30th immediately following the filing of this waiver.
6. The undersigned understand and acknowledge that pursuant to 43 U.S.C. 1212 and 18 U.S.C. 1001, the filing or recording of a false, fictitious, or fraudulent document with the Bureau of Land Management may result in a fine of up to \$250,000, a prison term not to exceed five years, or both.
7. The mining claims, mill or tunnel sites for which this waiver from payment of the maintenance fees is requested are:

CLAIM OR SITE NAME	BLM RECORDATION SERIAL NUMBER
1. OHMI-18-2	✓ AMC408062
2.	
3.	
4.	
5.	
6.	
7.	
8.	
9.	
10.	

RECEIVED  
 B.L.M. AZ STATE OFFICE  
 2011 SEP - 2 A T: 49  
 PHOENIX, AZ  
 TIMELY FILED

The owner(s) (claimants) of the above mining claims and sites are:

Anna Katharina Stute  
(Owner's Name - Please Print)

*Anna Katharina Stute*  
(Owner's Signature)

29332 Sonoma Way  
(Street or P.O. Box)

San Juan Capistrano CA 92675  
(City) (State) (Zip Code)

Cordula Allen  
(Owner's Name - Please Print)

*Cordula Allen*  
(Owner's Signature)

4474 W. 133 Str.  
(Street or P.O. Box)

Hawthorne CA 90250  
(City) (State) (Zip Code)

Patrick Allen **PATRICK ALLEN**  
(Owner's Name - Please Print)

*Patrick Allen*  
(Owner's Signature)

4474 W. 133 Str.  
(Street or P.O. Box)

Hawthorne CA 92675  
(City) (State) (Zip Code)

ENTERED IN COMPUTER  
RE 9-8-11



Claudius Fritz Herman Stute

(Owner's Name - Please Print)

*Claudius Fritz Herman Stute*  
(Owner's Signature)

404 Cedar Ave

(Street or P.O. Box)

Rutland

(City)

VT

(State)

05701

(Zip Code)

(Owner's Name - Please Print)

(Owner's Signature)

(Street or P.O. Box)

(City)

(State)

(Zip Code)

(Owner's Name - Please Print)

(Owner's Signature)

(Street or P.O. Box)

(City)

(State)

(Zip Code)

(Owner's Name - Please Print)

(Owner's Signature)

(Street or P.O. Box)

(City)

(State)

(Zip Code)

TIMELY FILED

PHOENIX, AZ

2011 SEP 22 4:19

RECEIVED  
BLM AZ STATE OFFICE

Title 18 U.S.C. Section 1001 and Title 43 U.S.C. Section 1212 makes it a crime for any person knowingly and willfully to make to any department or agency of the United States any false, fictitious or fraudulent statements or representations as to any matter within its jurisdiction.

INSTRUCTIONS

1. This certification is made under the provisions of §1744 of Title 43 and § 28-28k of Title 30 of the United States Code; and the regulations thereunder (43 CFR Part 3830).
2. The claimant(s) must fill in the dates in paragraph 1 for the beginning and ending of the assessment year for which this waiver is sought.
3. The claimant(s) must fill in the date in paragraph 2 for the beginning of the assessment year for which this waiver is sought.
4. All claim and site names and Bureau of Land Management (BLM) serial numbers must be listed for the mining claims, mill sites, and tunnel sites for which the waiver is sought.
5. All owners of the mining claims, mill sites, and tunnel sites and their addresses must be given.
6. This waiver form must be signed by all the claimants or their designated agent, in original form. If an agent is designated, a notarized designation of agent, signed by all of the claimants with proper address given, must be submitted with this waiver.
7. This form must be filed no later than September 1st for the upcoming assessment year in the BLM State Office where the mining claims or sites are recorded, or the waiver cannot be granted by the BLM. (Example: To obtain a waiver for the assessment year 2012, which begins on September 1, 2011, you must qualify for and file for a waiver no later than September 1, 2011, in the proper BLM State Office.)
8. For all mining claims which require assessment work, you must record an affidavit of labor on or before the December 30th immediately following the filing of this waiver. For all other mining claims or sites waived, you must record a notice of intent to hold on or before the December 30th immediately following the filing of this waiver.
9. Mill and tunnel sites may also be listed upon this waiver and be waived from payment of the maintenance fee. A notice of intent to hold for these sites is required to be filed by the December 30th following the filing of this waiver.

FOR OFFICIAL USE ONLY



When Recorded Return Document to:

Anna Katharina State  
29332 Sonoma way  
San Juan Capistrano  
CA 92675

Check here is this is a change of address.

Telephone: 949.364.6905

E-mail address: Katharinastate@cox.net

**AFFIDAVIT OF PERFORMANCE OF ANNUAL WORK**

1. State of Arizona, County of La Paz ss:

2. I (Name) Anna Katharina State

3. Reside at (Address) \_\_\_\_\_

29332 Sonoma way

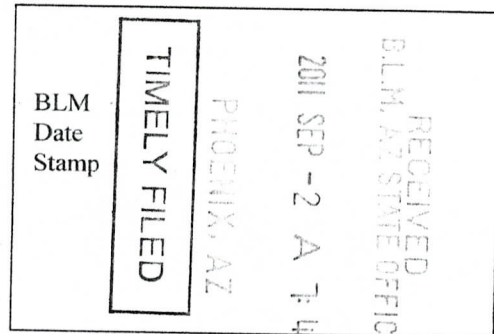
City S.J. Capistrano County Orange

State CA Zip 92675 being duly sworn, depose and say that I am a citizen of the United States, more than eighteen years of age, and that all of the facts set forth in this affidavit, subject to the provisions and penalties of 18 U.S.C. 1001 pertaining to the filing of false, fictitious, or fraudulent statements with the United States, are true and correct according to the best of my knowledge, information and belief.

4. Owner's name and address (If not shown in Items 1-3 above) \_\_\_\_\_

5. That I am personally acquainted with the mining claim(s). The work and improvements were made by and at the expense of the owner(s) of said claim(s). Said contiguous group of claims, listed on this document, are situated in the

\_\_\_\_\_ (optional) Mining District; \_\_\_\_\_ County, Arizona.



Line No.	AMC NUMBER	CLAIM/SITE NAME	COUNTY RECORDER DATA (If available)	TWP	RNG	SEC
1	408062	OHMI-18-2		T3N	R18W	S10
2						
3						
4						
5						
6						

Form: MCF108

Revised Jan. 2006

Page 1 of 2

ENTERED IN COMPUTER

RE 9-8-11

BLM  
AZ STATE OFFICE  
PHOENIX, AZ  
2011 SEP - 2 A 7:48

RECEIVED  
TIMELY FILED

BLM  
Date  
Stamp

7						
8						
9						
10						


6. That between the dates starting at 12 o'clock noon on September 1, 2010 and ending at 12 o'clock noon on September 1, 2011 at least \$ 480.00 dollars worth of work and improvements were done and performed upon said claim(s) or upon one or more of a contiguous group of claims for the benefit of all, wholly or partly outside of a contiguous group of claims for the benefit of all, not including the location work.

7. That the following persons were employed to perform the work and improvements described herein: \_\_\_\_\_  
Anna Katharina State and Patrick Allen

8. That the work and improvements performed were: \_\_\_\_\_  
Removed tree trunk, cleaned up garbage and possible toxic waste material

9. Dated: 8-27-2011 Signature: Anna Katharina State

SUBSCRIBED AND SWORN TO before me, a Notary Public, this 30 day of August 2011  
 By: [Signature] Anna Katharina State  
 Notary Public C. Betancourt  
 My Commission Expires May 15, 2014



Bureau of Land Management  
 Arizona State Office  
[www.az.blm.gov](http://www.az.blm.gov)

No. of Claims: 1 x \$10 = 10.00  
 Check No.: 1777 Init. CS  
 Receipt No.: 2424204  
 For BLM Use Only

**United States Department of the Interior**  
**Bureau of Land Management**  
 LANDS/RECREATION & PLANNING  
 ONE N CENTRAL AVE  
 PHOENIX, AZ 85004 -2203  
 Phone: 602-417-9200

Receipt

No: 2424204

<b>Transaction #:</b> 2499671	
<b>Date of Transaction:</b> 09/02/2011	
CUSTOMER:	
ANNA KATHARINA STUTE 29332 SONOMA WAY SAN JUAN CAPISTRANO,CA 92675-1144 US	

LINE #	QTY	DESCRIPTION	REMARKS	UNIT PRICE	TOTAL
1	1.00	LOCATABLE MINERALS / MINING CLAIMS- NOT NEW-UNADJUD,ONE AUTH NO. ONLY / MINING CLAIM MONEY RECEIVED <b>CASES: AMC408062/\$10.00</b>	2011 POL & WAIV (1)	- n/a -	10.00
<b>TOTAL:</b>					<b>\$10.00</b>

PAYMENT INFORMATION					
1	AMOUNT:	10.00	POSTMARKED:	08/30/2011	
	TYPE:	CHECK	RECEIVED:	09/02/2011	
	CHECK NO:	1777			
	NAME:	STUTE, HEINZ-DIETER 29332 SONOMA WAY SAN JUAN CAPISTRANO CA 92675-1144 US			

REMARKS

This receipt was generated by the automated BLM Collections and Billing System and is a paper representation of a portion of the official electronic record contained therein.



Bureau of Land Management  
Arizona State Office  
One North Central Ave. Suite 800  
Phoenix, AZ. 85004-4427


Aug. 29.2011  
H.D. Stute  
29332 Sonoma Way  
San Juan Capistrano  
CA 92675

To: Mr Rod Ebert,

attached are two "Affidavit of Performance" and two "Maintenance Fee Waiver", for AMC402753 & AMC 408062, notarized and two checks of \$10.00 each. The other requested documents for claim AMC 408062 are also included.

Hope everything is correct, and thanks for your help.

Dieter Stute



TIMELY FILED

PHOENIX, AZ

2011 SEP -2 A 7:48

RECEIVED  
B.L.M. AZ STATE OFFICE

To:  
United States Department of the Interior  
Bureau of Land Management  
Arizona State Office  
One North Central Avenue, Suite 800  
Phoenix, Arizona 85004-4427

From:  
Patrick and Cordula Allen  
4474 W. 133<sup>rd</sup> Street  
Hawthorne, CA 90250

Re: AMC408062; OHMI-18-2


I Cordula Allen am acting on my own behalf as a duly constituted and appointed agent and representative for claim AMC408062.

*Cordula Allen*

State of California,  
County of Los Angeles

Subscribed and sworn to (or affirmed) before me on  
this 27<sup>th</sup> day of August, 2011, by  
Cordula Allen, personally known to me  
or proved to me on the basis of satisfactory evidence to be  
the person~~s~~ who appeared before me.

Signature [Signature]  
Notary Public



TIMELY FILED

PHOENIX, AZ

2011 SEP -2 A 7:49


RECEIVED  
B.L.M. AZ STATE OFFICE

To:  
United States Department of the Interior  
Bureau of Land Management  
Arizona State Office  
One North Central Avenue, Suite 800  
Phoenix, Arizona 85004-4427

From:  
Patrick and Cordula Allen  
4474 W. 133<sup>rd</sup> Street  
Hawthorne, CA 90250


Re: AMC408062; OHMI-18-2

I Patrick Allen am acting on my own behalf as a duly constituted and appointed agent and representative for claim AMC408062.




Patrick Allen

State of California,  
County of Los Angeles

Subscribed and sworn to (or affirmed) before me on  
this 27<sup>th</sup> day of August, 2011, by  
Patrick Allen, personally known to me  
or proved to me on the basis of satisfactory evidence to be  
the person(s) who appeared before me.  
Signature 

Notary Public



TIMELY FILED

PHOENIX, AZ

2011 SEP - 2 A 7:49

RECEIVED  
B.L.M. AZ STATE OFFICE



To:  
United States Department of the Interior  
Bureau of Land Management  
Arizona State Office  
One North Central Avenue, Suite 800  
Phoenix, Arizona 85004-4427

From:  
Patrick and Cordula Allen  
4474 W. 133<sup>rd</sup> Street  
Hawthorne, CA 90250

Re: AMC408062; OHMI-18-2


I Patrick Allen authorized and am aware that my name is on the location notice for the AMC 408062. I have a bona fide interest in these claims independently, for my own self-interest and in good faith.

State of California,  
County of Los Angeles


Subscribed and sworn to (or affirmed) before me on  
this 27th day of August, 20 11, by  
Patrick Allen, personally known to me  
or proved to me on the basis of satisfactory evidence to be  
the person(s) who appeared before me.

Signature [Signature]

Notary Public



Patrick Allen



TIMELY FILED

PHOENIX, AZ

SEP - 2 A 7:49

RECEIVED  
BLM  
AZ STATE OFFICE

404 Cedar Ave.  
Rutland, VT 05701  
August 23, 2011

United States Department of the Interior  
Bureau of Land Management  
Arizona State Office  
One North Central Avenue, Suite 800  
Phoenix, AZ 85004-4427

SUBJECT: LOCATOR CLAIM AMC408062

I Claudius Fritz-Hermann Stute authorized and am aware that my name is on the location notice for AMC408062. I have a bona fide interest in these claims and I located the claims independently, for my own self-interest and in good faith.

*Claudius Fritz-Hermann Stute*  
Claudius Fritz-Hermann Stute

RECEIVED  
B.L.M. AZ STATE OFFICE

2011 SEP -2 A 7:49

PHOENIX, AZ

TIMELY FILED

State of Vermont  
County of Rutland

Personally appeared before me, Claudius Fritz-Hermann Stute, and acknowledged the foregoing statement before me on August 24, 2011.

Judith M. Bailey  
Notary 8/10/11

404 Cedar Ave.

Rutland, VT 05701

August 26, 2011

United States Department of the Interior

Bureau of Land Management

Arizona State Office

One North Central Avenue, Suite 800

Phoenix, AZ 85004-4427

SUBJECT: LOCATOR CLAIM AMC408062

I "Claudius Fritz-Hermann Stute" acting in my own behalf as a duly constituted appointed agent and representative for the placer claim #: AMC408062

*Claudius Fritz-Hermann Stute*  
Claudius Fritz-Hermann Stute

8/26/2011

TIMELY FILED

PHOENIX, AZ

2011 SEP - 2 A 7: 49

RECEIVED  
B.L.M. AZ STATE OFFICE

*Amador R. Craver, Notary*





To:  
United States Department of the Interior  
Bureau of Land Management  
Arizona State Office  
One North Central Avenue, Suite 800  
Phoenix, Arizona 85004-4427


From:  
Patrick and Cordula Allen  
4474 W. 133<sup>rd</sup> Street  
Hawthorne, CA 90250

Re: AMC408062; OHMI-18-2

I Cordula Allen authorized and am aware that my name is on the location notice for the AMC 408062. I have a bona fide interest in these claims independently, for my own self-interest and in good faith.

*Cordula Allen*

State of California,  
County of Los Angeles  
Subscribed and sworn to (or affirmed) before me on  
this 27<sup>th</sup> day of August, 20 11, by  
Cordula Allen, personally known to me  
or proved to me on the basis of satisfactory evidence to be  
the person(s) who appeared before me.  
Signature [Signature]  
Notary Public



TIMELY FILED

PHOENIX, AZ

2011 SEP -2 A 7:49

RECEIVED  
B.L.M. AZ STATE OFFICE

Bureau of Land Management  
Arizona State Office  
One North Central Ave. Suite 800  
Phoenix, AZ. 85004-4427

Aug. 29.2011

Anna Katharina Stute  
29332 Sonoma Way  
San Juan Capistrano  
CA. 92675

RE: AMC408062

I, Anna Katharina Stute, am acting on my own behalf as a duly constituted and appointed agent and representative for claim AMC 408062.

*Anna Katharina Stute*  
Anna Katharina Stute

RECEIVED  
B.L.M. AZ STATE OFFICE

2011 SEP -2 A 7:49

PHOENIX, AZ

TIMELY FILED

State of California  
County of Orange

Subscribed and sworn to (or affirmed) before me on this 30  
day of August, 2011, by Anna Katharina Stute,  
proved to me on the basis of satisfactory evidence to be the  
person(s) who appeared before me.



(Seal)

Signature

A handwritten signature in black ink, appearing to be "C. Betancourt", written over a horizontal line.

TIMELY FILED

PHOENIX, AZ

2011 SEP - 2 A 7: 49

RECEIVED  
B.L.M. AZ STATE OFFICE



Bureau of Land Management  
Arizona State Office  
One North Central Ave. Suite 800  
Phoenix, AZ. 85004-4427

Aug. 29.2011

Anna Katharina Stute  
29332 Sonoma Way  
San Juan Capistrano  
CA. 92675

RE: AMC408062

I Anna Katharina Stute authorized and am aware that my name is on the location notice for the AMC 408062. I have a bona fide interest in these claims independently, for my own self-interest and in good faith..

*Anna Katharina Stute*

Anna Katharina Stute

RECEIVED  
B.L.M. AZ STATE OFFICE

2011 SEP -2 A 7:49

PHOENIX, AZ

TIMELY FILED

State of California  
County of Orange

Subscribed and sworn to (or affirmed) before me on this 30  
day of August, 2011, by Diana Katriona Stele,  
proved to me on the basis of satisfactory evidence to be the  
person(s) who appeared before me.



(Seal)

Signature

C. Betancourt

TIMELY FILED

PHOENIX, AZ

2011 SEP -2 A 7:49

RECEIVED  
B.L.M. AZ STATE OFFICE

**NOTICE!!**

**These documents have been scanned!**

**Do not place un-scanned documents beneath this notice!**

**Do not remove this notice from this file!**

GPO Jacket No. 560-102  
Print Order 61540  
Rise Business Services, LLC  
Job=AZ15 5/16/2019



Box Number= AZ15058



Claim Begin-End: AMC408062-AMC408062

6 Location Notices-Amendments and Supporting Documents



AZ15058-14

AMC407284-AMC408064



# MINING CLAIM STATUS REPORT

DATA ENTERED

**ENTERED INTO COMPUTER**

JUN 06 2011

MTP Checked by cm

GEO Checked by cm

LEAD SERIAL NUMBER AMC 408062 thru AMC \_\_\_\_\_

### # OF CLAIMS & TYPE

# \_\_\_\_\_ LODGE  
 # \_\_\_\_\_ PLACER  
 # 1 ASSOCIATION PLACER  
 # \_\_\_\_\_ MILL SITE  
 # \_\_\_\_\_ TUNNEL SITE

### CHARGES

Location Fee @ \$34 = \$ 34  
 Processing Fee @ \$15 = \$ 15  
 Maintenance Fee @ \$140 = \$ 140  
 Overage (+) \$ \_\_\_\_\_  
 Shortage (-) \$ \_\_\_\_\_  
 Other Fees \$ \_\_\_\_\_  
**TOTAL \$ 189**

ARE THERE ENOUGH LOCATORS?

Yes (  ) No (  ) 60 acres

DOCUMENTS RECEIVED VIA -

Over-the-Counter (  ) Mail (  )

TIMELY FILED?

Yes (  ) No (  )

LEGAL DESCRIPTION -

T 3N R 18W SEC 10  
 T \_\_\_\_\_ R \_\_\_\_\_ SEC \_\_\_\_\_  
 T \_\_\_\_\_ R \_\_\_\_\_ SEC \_\_\_\_\_  
 T \_\_\_\_\_ R \_\_\_\_\_ SEC \_\_\_\_\_

BLM (  ) FOREST SERVICE (  ) \_\_\_\_\_ SUBJ TO PL 359: Yes (  ) No (  )

WILDERNESS AREA: No (  ) Yes (  ) \_\_\_\_\_

SPLIT ESTATE - N/A (  ) SX (  ) PX (  ) SRHA (  ) OTHER (  ) \_\_\_\_\_

Proper Notice Filed if Located on SHRA Lands? N/A (  ) Yes (  ) No (  )

RECONVEYED MINERALS ON BLM LANDS REQUIRE OPENING ORDERS FROM 1944 TO 1993 -

Open to Entry on: \_\_\_\_\_ N/A (  )

COMMENTS/STATUS - VOID (  ) PARTIALLY VOID (  ) PVT MINERALS (  ) WITHDRAWN LANDS (  )

OTHER (  ) Association places letters sent requiring statements

2 g-o-a's

Claimant acknowledges that portions of the following claims(s) site(s) may be void or voidable.

Printed Name of Claimant \_\_\_\_\_ Signature of Claimant \_\_\_\_\_

\*\*\*\*\* FINAL ADJUDICATION \*\*\*\*\*

DATE 8-8-11 INITIALS PE

AMC408062

*Pre*

$$\begin{array}{r}
 1306800 \\
 2930400 \\
 \hline
 4237200
 \end{array}$$

$$\begin{array}{r}
 90.00 \\
 4356 \overline{) 392040} \\
 \underline{39204} \\
 0
 \end{array}$$

$$\begin{array}{r}
 1980 \\
 660 \\
 \hline
 118800 \\
 11880 \\
 \hline
 1306800
 \end{array}$$

$$\begin{array}{r}
 1320 \\
 1320 \\
 \hline
 26400 \\
 2640 \\
 \hline
 2930400
 \end{array}$$

$$\begin{array}{r}
 1980 \\
 1980 \\
 \hline
 158400 \\
 17820 \\
 1980 \\
 \hline
 3920400
 \end{array}$$

$$4356 \overline{) 392040}$$

$$\begin{array}{r}
 97.27 \\
 4356 \overline{) 4237200} \\
 \underline{39204}
 \end{array}
 \quad 97.27$$

$$\begin{array}{r}
 31680 \\
 30492 \\
 \hline
 11880 \\
 8712 \\
 \hline
 31680 \\
 30
 \end{array}$$

$$\begin{array}{r}
 1320 \\
 660 \\
 \hline
 79200 \\
 7920 \\
 \hline
 871200
 \end{array}$$

$$4356 \overline{) 87120}$$

**United States Department of the Interior**  
**Bureau of Land Management**  
 LANDS/RECREATION & PLANNING  
 ONE N CENTRAL AVE  
 PHOENIX, AZ 85004 -2203  
 Phone:

Receipt

No:

2354331

<b>Transaction #:</b> 2428790	
<b>Date of Transaction:</b> 06/01/2011	
<b>CUSTOMER:</b>	
ANNA KATHARINA STUTE 29332 SONOMA WAY SAN JUAN CAPISTRANO, CA 92675-1144 US	

LINE #	QTY	DESCRIPTION	REMARKS	UNIT PRICE	TOTAL
1	1.00	LOCATABLE MINERALS / MINING CLAIMS-NEW, UNADJUD, ONE OR MORE AUTH NOS / NEW MINING CLAIM LOCATION FEE \$34 <b>CASES: AMC408062/\$34.00</b>		- n/a -	34.00
2	1.00	LOCATABLE MINERALS / MINING CLAIMS-NEW, UNADJUD, ONE OR MORE AUTH NOS / NEW MINING CLAIM MAINT FEE \$140 <b>CASES: AMC408062/\$140.00</b>		- n/a -	140.00
3	1.00	LOCATABLE MINERALS / MINING CLAIMS-NEW, UNADJUD, ONE OR MORE AUTH NOS / NEW MINING CLAIM PROCESSING FEE \$15 <b>CASES: AMC408062/\$15.00</b>		- n/a -	15.00
<b>TOTAL:</b>					<b>\$189.00</b>

PAYMENT INFORMATION			
1	AMOUNT:	189.00	POSTMARKED: 05/24/2011
	TYPE:	CHECK	RECEIVED: 05/27/2011
	CHECK NO:	1762	
	NAME:	STUTE, HEINZ DIETER 29332 SONOMA WAY SAN JUAN CAPISTRANO CA 92675-1144 US	

REMARKS

This receipt was generated by the automated BLM Collections and Billing System and is a paper representation of a portion of the official electronic record contained therein.



To:  
Bureau of Land Management

Anna Katharina Stute  
29332 Sonoma Way  
San Juan Capistrano  
CA. 92675  
5.22.2011

Subject: Location Notice for Placer Mining Claim”  
attention Mr. Rod Ebert.

Hello Mr. Ebert,

attached is the “Location Notice for Placer Mining Claim” OHMI-18-2 of the other 70 acres.  
A check of \$189.00 is included.  
Please be so kindly and contacting me if there is any thing I did not correctly.

Thanks for your help.

*Anna Katharina Stute*

Anna Katharina Stute  
949.364.6905

AMC408062

RECEIVED  
BLM  
MAY 27 A 9 42

To:  
Bureau of Land Management

Dieter Stute  
29332 Sonoma Way  
San Juan Capistrano  
CA. 92675

5.22.2011

Page #2:

Claim OHMI-18-2

The claim is divided equally in to four persons, names/addresses are listed below:

Anna Katharina Stute (Contact person).  
29332 Sonoma Way  
San Juan Capistrano, CA 92675

Cordula Allen  
4474 W. 133 Str.  
Hawthorne, CA 90250

Patrick Allen  
4474 W. 133 Str.  
Hawthorne, CA 90250

Cadius Stute  
404 Cedar Ave  
Rutland, VT. 05701

AMC408062

RECEIVED  
BLM AZ STATE OFFICE  
2011 MAY 27 A 9:42  
PHOENIX, ARIZONA

LOCATION NOTICE FOR PLACER MINING CLAIM

NOTICE IS HEREBY GIVEN that the OHMI-18-2  
\_\_\_\_\_ placer mining claim has been located by  
Anna Katharina Stute whose current mailing  
address is 29332 Sonoma way  
San Juan Capistrano CA 92675

RECEIVED  
BLM AZ STATE OFFICE  
2011 MAY 27 A 9:42  
PHOENIX, ARIZONA  
BLM  
Date  
Stamp

The general course of this claim is a Placer Claim and it is situated in  
LA Paz County, Arizona.

This claim is 1980 feet in length and 1320 feet in width. This claim runs from the  
location monument on which this location notice is posted approximately 1980 feet in a West  
direction to the North end line and 1320 feet in a East direction to the SE corner end line.  
This claim is marked by four monuments, one at each corner of the claim. See Mining Claim Map

The location monument on which this notice is posted is situated within Section S10, Township  
T3N, Range R18W, Gila Salt River Base and Meridian, Arizona. This claim encompasses  
portions of the following legal subdivision(s) if located by legal subdivision or the following quarter section (s),  
section (s), Township (s) and Range (s) S10, T3N, R18W  
LA Paz, AZ, Gila Salt River Base and Meridian, Arizona.

The locality of this claim with reference to some natural object or permanent monument and additional  
information (if any) concerning its locality are as follows: NE 1/4 of S10, T3N, R18W  
Q & SRB & M, LA Paz Co, AZ

DATED AND POSTED on the ground this 22 day of May, 20 11.

LOCATOR (s) Anna-Katharina Stute  
\* See page #2 for all claim owners.

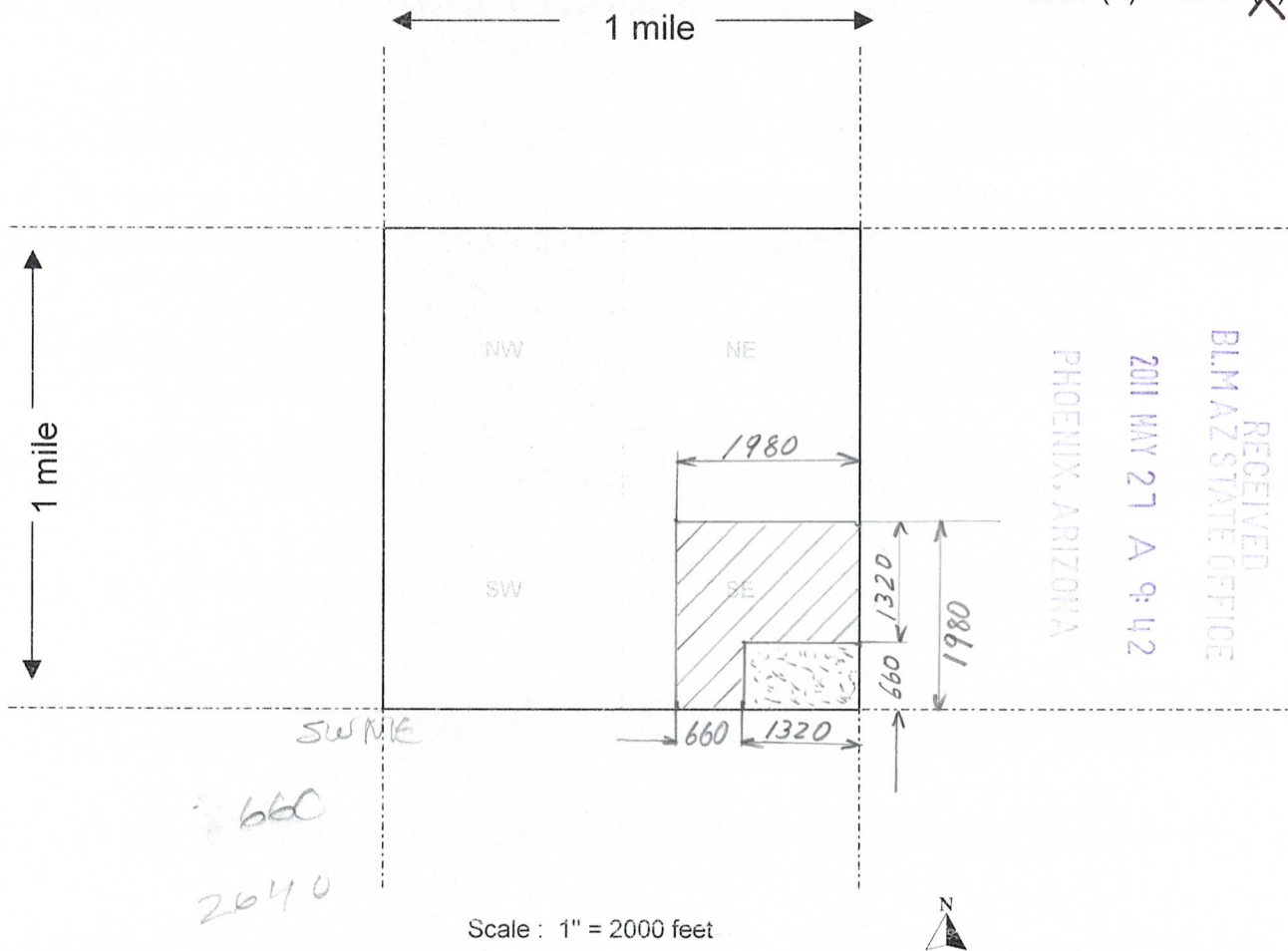
Form MCF102  
Revised July 2005

AMC408062



**MINING CLAIM MAP**

Lode ( ) Placer



Scale : 1" = 2000 feet

1. The above map depicts the DHME-18-2 mining claim, which is located in Section (s) 10, Township T3N, Range R18 W, Gila and Salt River Base and Meridian, LA PAZ County, Arizona.

2. The type of corner and location monuments used are as follows: NE 1/4 of S10, T3N, R18W  
 \* see page # 5

3. The bearings and distances in degrees and feet between claim corners are as depicted on the map.

Form MCF100a  
 Revised July 2005

This form is available from the Arizona Department of Mines & Mineral Resources and may be reproduced.

AMC408062







To:  
Bureau of Land Management

Dieter Stute  
29332 Sonoma Way  
San Juan Capistrano  
CA. 92675  
5.22.2011

Page 5

Location of Claim OHMI-18-2

From the SE corner go 660' north. This is the starting point of the claim.

Go 1320' north to the NE corner, go 1980' west to the SW corner, go 1980' south to the SW corner, go 660' west to the SE corner, go 660' north to the NE corner, go 1320' east to the starting point.

AMC408062

RECEIVED  
BLM AZ STATE OFFICE  
2011 MAY 27 A 9:43  
PHOENIX, ARIZONA



To:  
Bureau of Land Management

Dieter Stute  
29332 Sonoma Way  
San Juan Capistrano  
CA. 92675  
6.12.2011

Subject: "Mining Claim Map" Placer for AMC402753 and OHMI-18-2.


Attention Mr. Rod Ebert.

Hello Mr. Ebert,

attached are the two Mining Claim Maps for the two claims listed above.  
Please be so kindly and contacting me if there is any thing I did not correctly.

Thanks for your help.

Dieter Stute  
949.364.6905



RECEIVED  
BLM AZ STATE OFFICE  
2011 JUN 15 P 2:07  
PHOENIX, ARIZONA

To:  
Bureau of Land Management

Anna Katharina Stute  
29332 Sonoma Way  
San Juan Capistrano  
CA. 92675  
5.22.2011

Subject: Location Notice for Placer Mining Claim”  
attention Mr. Rod Ebert.

Hello Mr. Ebert,

attached is the “Location Notice for Placer Mining Claim” OHMI-18-2 of the other 70 acres.  
A check of \$189.00 is included.  
Please be so kindly and contacting me if there is any thing I did not correctly.

Thanks for your help.

*Anna Katharina Stute*  
Anna Katharina Stute  
949.364.6905

AMC408062

RECEIVED  
BLM AZ STATE OFFICE  
2011 MAY 27 A 9:42  
PHOENIX, ARIZONA

To:  
Bureau of Land Management

Dieter Stute  
29332 Sonoma Way  
San Juan Capistrano  
CA. 92675  
5.22.2011

Page 5

Location of Claim OHMI-18-2

From the SE corner go 660' north. This is the starting point of the claim.

Go 1320' north to the NE corner, go 1980' west to the SW corner, go 1980' south to the SW corner, go 660' west to the SE corner, go 660' north to the NE corner, go 1320' east to the starting point.

AMC408062

PHOENIX, ARIZONA

2011 MAY 27 A 9:43

RECEIVED  
BLM AZ STATE OFFICE



LOCATION NOTICE FOR PLACER MINING CLAIM

NOTICE IS HEREBY GIVEN that the OHMI-18-2  
\_\_\_\_\_ placer mining claim has been located by  
Anna Katharina Stute whose current mailing  
address is 29332 Sonoma Way  
San Juan Capistrano CA 92675

RECEIVED  
BLM AZ STATE OFFICE  
2011 MAY 27 A 9:42  
PICTURE, ARIZONA  
BLM  
Date  
Stamp

The general course of this claim is a Placer Claim and it is situated in  
LA Paz County, Arizona.

This claim is 1980 feet in length and 1320 feet in width. This claim runs from the  
location monument on which this location notice is posted approximately 1980 feet in a WEST  
direction to the North end line and 1320 feet in a East direction to the SE corner end line.  
This claim is marked by four monuments, one at each corner of the claim. See Mining Claim Map

The location monument on which this notice is posted is situated within Section S10, Township  
T3N, Range R18W, Gila Salt River Base and Meridian, Arizona. This claim encompasses  
portions of the following legal subdivision(s) if located by legal subdivision or the following quarter section (s),  
section (s), Township (s) and Range (s) S10, T3N, R18W  
LA Paz, AZ, Gila Salt River Base and Meridian, Arizona.

The locality of this claim with reference to some natural object or permanent monument and additional  
information (if any) concerning its locality are as follows: NE 1/4 of S10, T3N, R18W  
of SRB & M, LA Paz Co, AZ

DATED AND POSTED on the ground this 22 day of May, 2011.

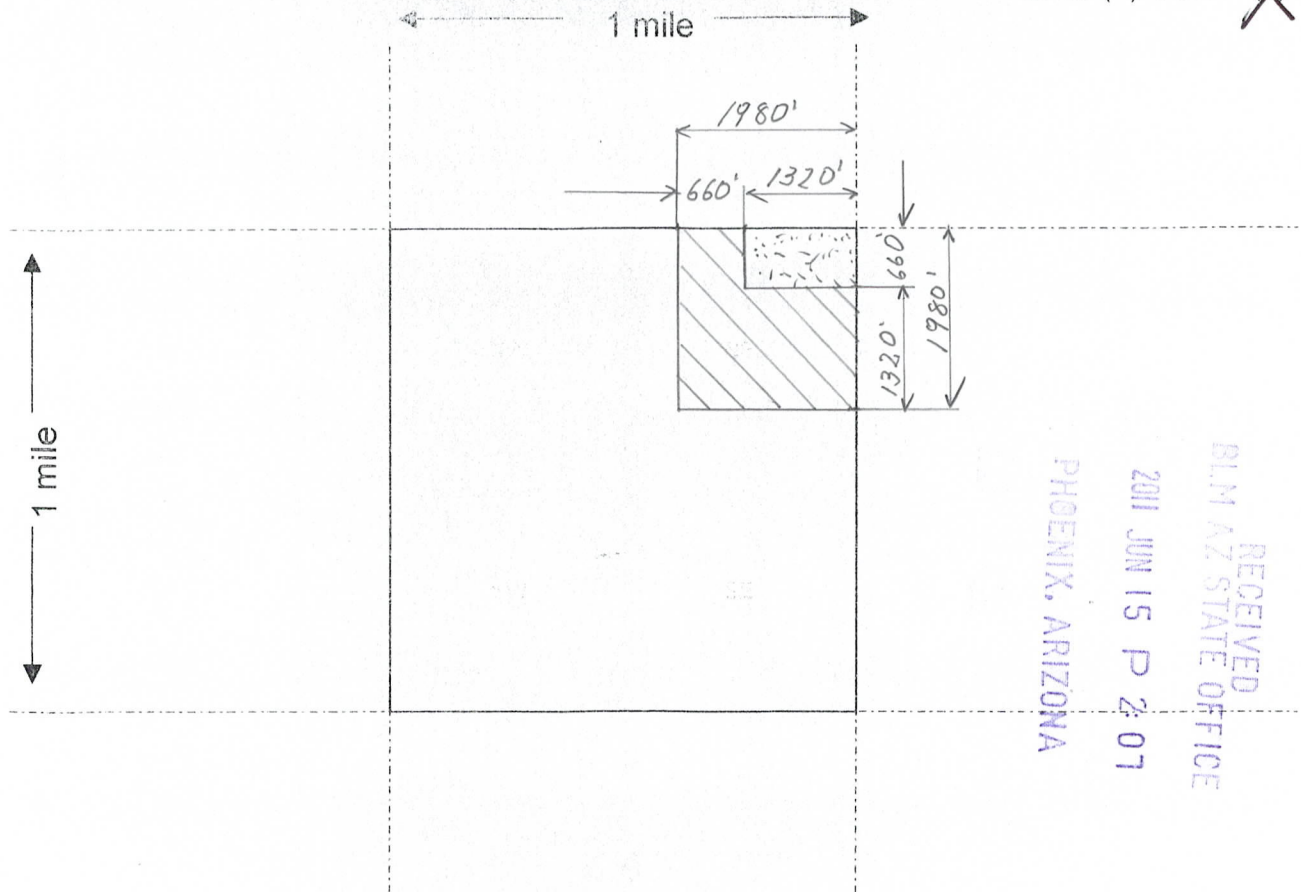
LOCATOR (s) Anna-Katharina Stute  
\* See page #2 for all claim owners.

Form MCF102  
Revised July 2005

AMC408062

AMENDED  
MINING CLAIM MAP

Lode ( ) Placer



RECEIVED  
BLM AZ STATE OFFICE  
2011 JUN 15 P 2:07  
PHOENIX, ARIZONA

Scale : 1" = 2000 feet



1. The above map depicts the OHMI-18-2 mining claim, which is located in Section (s) 10, Township T3 N, Range R18 W, Gila and Salt River Base and Meridian, LA Paz County, Arizona.

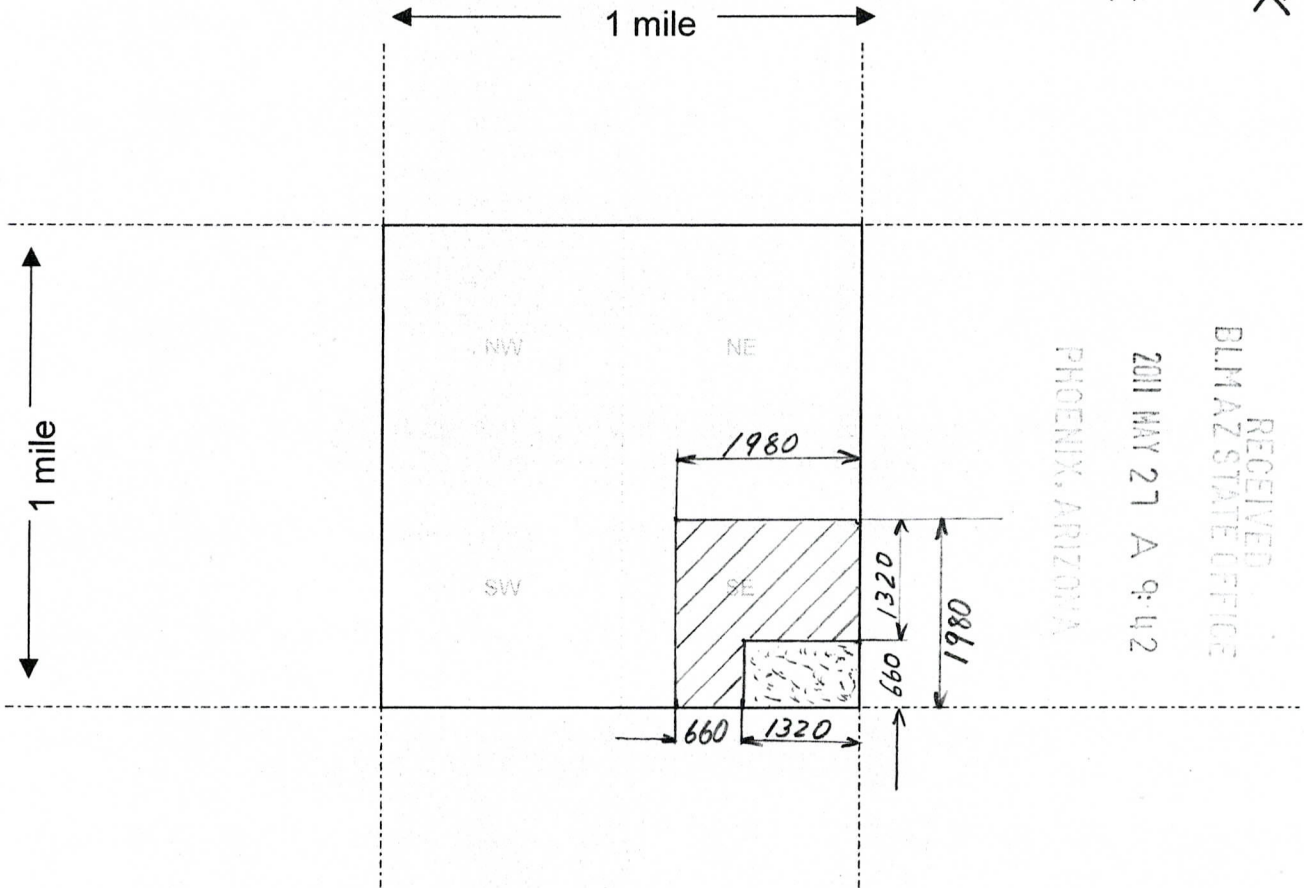
2. The type of corner and location monuments used are as follows: NE 1/4 of S10, T3N, R18W  
\* See page #5

3. The bearings and distances in degrees and feet between claim corners are as depicted on the map.

Form MCF100a  
Revised July 2005

**MINING CLAIM MAP**

Lode ( ) Placer



RECEIVED  
BLM AZ STATE OFFICE  
2011 MAY 27 A 9:42  
PHOENIX, ARIZONA

Scale : 1" = 2000 feet

1. The above map depicts the OHMI-18-2 mining claim, which is located in Section (s) 10, Township T3N, Range R18W, Gila and Salt River Base and Meridian, LA Paz County, Arizona.

2. The type of corner and location monuments used are as follows: NE 1/4 of S10, T3N, R18W  
\* See page # 5

3. The bearings and distances in degrees and feet between claim corners are as depicted on the map.

Form MCF100a  
Revised July 2005

This form is available from the Arizona Department of Mines & Mineral Resources and may be reproduced.

AMC408062



To:  
Bureau of Land Management

Dieter Stute  
29332 Sonoma Way  
San Juan Capistrano  
CA. 92675

5.22.2011

Page #2:

Claim OHMI-18-2

The claim is divided equally in to four persons, names/addresses are listed below:

Anna Katharina Stute (Contact person).  
29332 Sonoma Way  
San Juan Capistrano, CA 92675

Cordula Allen  
4474 W. 133 Str.  
Hawthorne, CA 90250

Patrick Allen  
4474 W. 133 Str.  
Hawthorne, CA 90250

Cadius Stute  
404 Cedar Ave  
Rutland, VT. 05701

AMC408062

RECEIVED  
BLM AZ STATE OFFICE  
2011 MAY 27 A 9:42  
PHOENIX, ARIZONA

28

OHMT 18

1250 T  
660 5 1/2 T  
1320 11 T  
1980 16 1/2 T  
2640 21 T  
5280 42 T


ANCHOR BR 7

Spanish Wall  
Scandinavian Wash



Stone Cabin

15 N 0 N  
13 N 0 N



DEPARTMENT OF INTERIOR  
BUREAU OF LAND MANAGEMENT

Input Parameters for Geographic Report with Land

System Id = CR

Admin State = AZ

Geo State = AZ

Casetype Begins With

Case Disp Txt = AUTHORIZED, CANCELLED, EXPIRED, PENDING, REJECTED, RELINQUISHED, WITHDRAWN

Mer Twp Rng =

Section =

Mtrs = 14 0030N 0180W 010, 14 0030N 0180W 999

Commodity =

Commodity Txt =

Pending Org =

Pend Org Decode =

Total Rows Returned: 0



RUN TIME: 02:36 PM

Adm State:

UNITED STATES DEPARTMENT OF INTERIOR  
BUREAU OF LAND MANAGEMENT  
GEOGRAPHIC REPORT WITH LAND  
Sorted by Serial Number

RUN DATE: 06/06/2011  
Page 1 of 1

